

A polar bear is shown swimming underwater, captured in a dynamic pose as it splashes water. The bear's white fur is illuminated by light filtering through the blue water, and its mouth is open, surrounded by a spray of bubbles. The background is a deep, clear blue.

STATE OF THE POLAR BEAR REPORT 2019

Susan J. Crockford

The State of the Polar Bear 2019

Susan J. Crockford

Cite as: Crockford SJ (2020) *The State of the Polar Bear 2019*. Report 39, The Global Warming Policy Foundation.

ISBN 978-1-9160700-6-6

© Copyright 2020, The Global Warming Policy Foundation



Contents

Foreword	v
About the author	v
Executive summary	vii
1. Introduction	1
2. Conservation status	2
3. Population size	2
4. Population trends	12
5. Habitat status	15
6. Prey base	20
7. Health and survival	23
8. Evidence of flexibility	28
9. Human/bear interactions	30
10. Discussion	40
References	43
Notes	67
About the Global Warming Policy Foundation	80





Foreword

From 1972 until 2010,¹ The Polar Bear Specialist Group (PBSG) of the International Union for the Conservation of Nature (IUCN) published comprehensive status reports every four years or so, as proceedings of their official meetings, making them available in electronic format. Until 2018 – a full eight years after its last report – the PBSG had disseminated information only on its website, updated (without announcement) at its discretion. In April 2018, the PBSG finally produced a standalone proceedings document from its 2016 meeting,² although most people would have been unaware that this document existed unless they visited the PBSG website.

This *State of the Polar Bear Report* is intended to provide a yearly update of the kind of content available in those occasional PBSG meeting reports, albeit with more critical commentary regarding some of the inconsistencies and sources of bias present in the corpus of reports and papers. It is a summary of the state of polar bears in the Arctic since 2014, relative to historical records, based on a review of the recent and historical scientific literature. It is intended for a wide audience, including scientists, teachers, students, decision-makers and the general public interested in polar bears and Arctic ecology.

About the author

Dr Susan Crockford is an evolutionary biologist and has been working for 35 years in archaeozoology, paleozoology and forensic zoology.³ She is a former adjunct professor at the University of Victoria, British Columbia and works full time for a private consulting company she co-owns (Pacific Identifications Inc). She is the author of *Rhythms of Life: Thyroid Hormone and the Origin of Species*, *Eaten: A Novel* (a polar bear attack thriller), *Polar Bear Facts and Myths* (for ages seven and up, also available in French, German, Dutch, and Norwegian), *Polar Bears Have Big Feet* (for preschoolers), and the fully referenced *Polar Bears: Outstanding Survivors of Climate Change* and *The Polar Bear Catastrophe That Never Happened*,⁴ as well as a scientific paper on polar bear conservation status.⁵ She has authored several earlier briefing papers, reports, and videos for GWPF on polar bear and walrus ecology and conservation.⁶ Susan Crockford blogs at www.polarbearscience.com.



Reports have yet to be published for five Canadian polar bear population surveys that were promised for 2019 or sooner.



Executive summary

- Reports have yet to be published for polar bear population surveys of M'Clintock Channel and Viscount Melville (completed 2016), Southern Beaufort and Gulf of Boothia (completed 2017) and Davis Strait (completed 2018), yet all were promised for 2019 or sooner. These may show increases in polar bear numbers or they may show stable or even declining numbers – but we won't know until we see the results.
- At present, the official IUCN Red List global population estimate for the polar bear (2015) is 22,000–31,000 (about 26,000) but surveys conducted since then would raise that average to about 29,500.
- Despite having to deal with the greatest change in summer sea ice habitat since 1979 of all Arctic regions, according to Norwegian biologists polar bears in the Svalbard area of the Barents Sea showed few negative impacts from the low sea ice years of 2016 through 2019.
- Despite repeated claims that the Southern Beaufort subpopulation is declining and nutritionally stressed, a summer survey of the coast of Alaska in 2019 documented 31 fat healthy polar bears onshore in July, compared to only three in 2017, when sea ice retreat had been similarly early.
- Contrary to expectations, in 2019 freeze-up of sea ice in Western Hudson Bay came as early in the autumn as it did in the 1980s (for the third year in a row) and sea ice breakup in spring was like the 1980s as well, with the result that polar bears onshore were in excellent condition.
- If the public are to take seriously repeated claims of harm to polar bear health and survival due to climate change, data collected since 2004 on cub survival and weights of female polar bears in Western Hudson Bay must be made available: it has now been more than 25 years since the last publication of such data, and polar bear specialists continue to cite decades-old figures to support their statements that lack of sea ice is causing declines in body condition and population size.
- Since polar bear researchers acknowledge that there has been no negative trend in either freeze-up or breakup dates for sea ice in Western Hudson Bay since at least 2001, the failure to report current data on cub survival and weights of female bears suggests that body condition and cub survival have not declined over the last two decades as claimed.
- Two separate incidents at opposite ends of the Russian Arctic at the beginning and the end of 2019 made this the year of the polar bear 'invasion'. Belushya Guba in the Barents Sea over the winter of 2018/2019 and Ryrkaypiy, Chukotka in December 2019 were each besieged by more than 50 bears, which terrified local residents. Although tragedy was ultimately averted, this is likely to be an on-going problem for Arctic settlements in the future: not because there is not enough sea ice but because there are now so many polar bears roaming Arctic coastlines.



1. Introduction

The US Geological Survey estimated the global population of polar bears at 24,500 in 2005.⁷ In 2015, the IUCN Polar Bear Specialist Group estimated the population at 26,000 (range 22,000–31,000)⁸ but additional surveys published in 2015–2017 brought the total to near 28,500.⁹ However, data published in 2018 brought that number to almost 29,500,¹⁰ with a relatively wide margin of error, and arguably as high as 39,000.¹¹ This is the highest global estimate since the bears were protected by international treaty in 1973.¹² While potential measurement error, lack of recent surveys, conflicting methodologies, and unpublished data mean it can only be said that the global population has likely been stable since 2005 (but may have increased slightly to moderately), it is far from the precipitous decline polar bear experts expected given summer sea ice levels as low as they have been in recent years.¹³

Between 2007 and 2015, summer sea ice on average dropped about 38% from 1979 levels, an abrupt decline to within measurement error of the reduced coverage expected to occur by mid-century (Figure 1).¹⁴ Christine Hunter and colleagues¹⁵ proclaimed in 2007 that such reduced summer sea ice by 2050, if present for eight out of ten years (or 4 out of 5 years), would generate a massive drop in polar bear numbers: ten vulnerable subpopulations out of 19 would be extirpated, leaving fewer than 10,000 animals worldwide (a 67% decline). Even though summer sea ice from 2016–2019 has continued this pattern, recent research shows such a decline in polar bear abundance has not occurred. This indicates summer sea ice levels are not as critical to polar bear

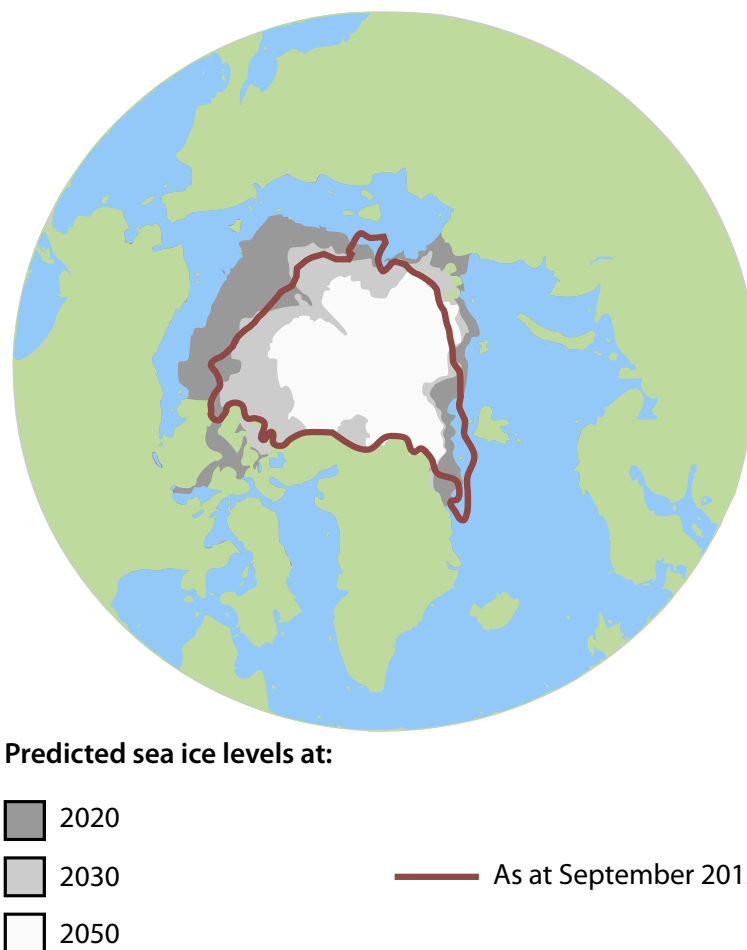


Figure 1: Predicted sea ice changes versus observations.

Sea ice predictions, based on 2004 data,⁴³⁸ were used in 2007 to predict a 67% decline in global polar bear numbers. The brown line indicates the approximate situation at 10 September 2012, an example of sea ice extent experienced since 2007.⁴³⁹

survival as USGS biologists assumed.¹⁶

Despite marked declines in summer sea ice, Chukchi Sea polar bears continue to thrive, and reports from a survey of Wrangel Island bears in the fall of 2019 showed bears were abundant, healthy and reproducing well, as bears in the US portion were in 2016.¹⁷ Similarly, according to Jon Aars, a senior Norwegian biologist, polar bears in the Svalbard area show no impact of the particularly low sea ice years of 2016–2018, and 2019 has proven no different.¹⁸

2. Conservation status

The International Union for the Conservation of Nature (IUCN), in their 2015 Red List assessment, again listed the polar bear as ‘vulnerable’ to extinction, just as it did in 2006.¹⁹ Similarly, in 2016, the US Fish and Wildlife Service upheld its 2008 conclusion that polar bears were ‘threatened’ with extinction under the US Endangered Species Act (ESA).²⁰ In both of these instances, polar bear conservation status is based on computer-modelled future declines predicted to exceed standard threshold levels (i.e. a population decline of 30% or more expected within three generations), not observed declines.

Polar bears currently have a relatively large population size, and their historical range has not diminished due to habitat loss since 1979. If assessed on current observations, the polar bear would qualify for a status of ‘least concern’ in the IUCN Red List in 2015 (as they would have done in 2006) and the ESA would not have included polar bears on its list of threatened and endangered species in 2008.²¹ Thus, concerns about the conservation status of polar bears are all about ‘the potential response of the global population of polar bears to projected sea ice declines’²², not their current population size.

The polar bear was the first species assessed by the IUCN and the ESA to use predicted population declines based on climate models, although all other species (with only a few recent exceptions) are assessed based on population declines already observed. As a consequence, the public and the media often logically assume that polar bear numbers must be currently declining because they have been listed as ‘threatened’ or ‘vulnerable’: this would be true for all other species listed by the IUCN or the ESA, with only a few exceptions. This confusion is understandable because it appears contradictory. But the peculiar way in which polar bear conservation status has been defined by these organizations means it is entirely correct to state that polar bears are currently thriving, and to insist that such a statement is not at odds with a conservation status based on possible *future* declines in population size.

In contrast to the IUCN and the ESA, in 2018 the Committee on the Status of Endangered Wildlife in Canada (COSEWIC) decided to continue to list the polar bear as a species of ‘special concern’, as it has done since 1991, rather than upgrade the status to ‘threatened.’²³ Since roughly two thirds of the world’s thriving polar bear population lives in Canada, the recent COSEWIC decision (full report published June 2019) means that most of the species is still managed with an overall attitude of cautious optimism. This is a refreshing spark of rationality in the world of polar bear conservation assessment.

3. Population size

Global

Despite the fact that one of the primary objectives of the PBSG, when appointed in 1973, was to generate a global population estimate²⁴, this portion of their mandate has proven particularly difficult to attain. Despite more than 50 years of dedicated research, several subpopulations have never been comprehensively surveyed for population abundance (East Greenland, the Canadian portion of the Arctic Basin, Laptev Sea) and several others have had only one survey conducted over that time period (Chukchi Sea, Kara Sea, the eastern portion of the Barents Sea, Viscount Mel-

ville, Lancaster Sound, M'Clintock Channel, and Norwegian Bay).

In 1993, the PBSG estimated polar bear abundance as about 21,470–28,370 (rounded to 22,000–27,000 in 1997). This number was 'adjusted' to 21,000–25,000 in 2001 and 'further simplified' to 20,000–25,000 in 2005; the apparent decline since 1993 comes from the fact that some estimates used prior to 2001 were deemed to be not scientific enough and were dropped from the totals.²⁵ In contrast, in 2005 the US Geological Survey put the global population of polar bears at 24,500, a mid-point estimate used to support the US Fish and Wildlife Service Endangered Species Act listing in 2008.²⁶

In 2014, the PBSG mid-point estimate was listed as 'approximately 25,000' (no range given), which was still the figure listed on their website at 15 January 2020.²⁷ This is rather odd, since the 2015 IUCN Red List assessment, written by PBSG members,²⁸ used a mid-point estimate of 26,000 (but not 26,500, the true mid-point of the stated 22,000–31,000 range, apparently due to potential estimate errors). In September 2019 a new status assessment was added to the PBSG website as a downloadable document (along with a new status table) and that document gives the 22,000–31,000 global estimate. However, the PBSG webpage that discusses 'global polar bear population estimates' still has the very much out-of-date information provided in 2014: readers would not find the updated material unless they clicked the link to the polar bear status tables.²⁹

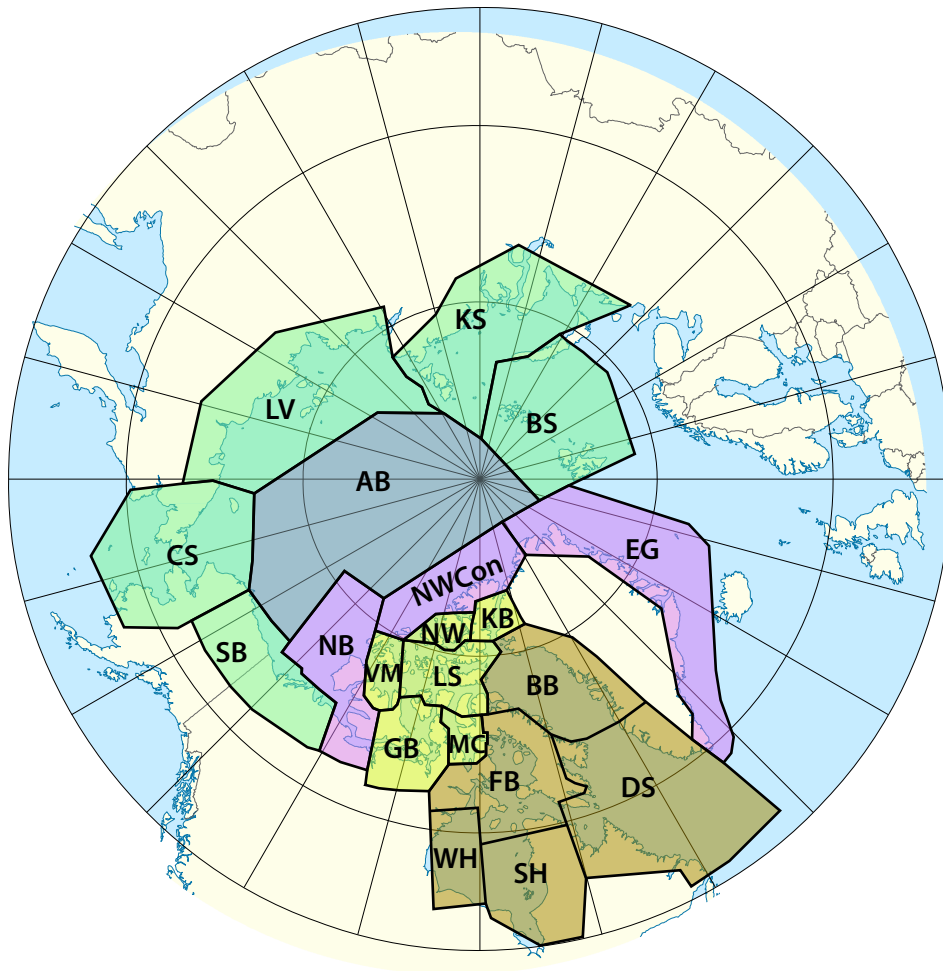
That said, additional survey results published since the 2015 Red List assessment was prepared brought the mid-point total at 2015 to near 28,500, with a similar wide margin of error (see Section 4 for more detail). However, in 2018, new estimates for Southern Hudson Bay and the Chukchi Sea, based on surveys completed in 2016, added about 1,000 to that total. Moreover, surveys of the Gulf of Boothia, Viscount Melville, M'Clintock Channel, the Southern Beaufort and Davis Strait were completed by 2019 and although the results have not yet been published, their updated counts would likely put that global mid-point estimate above 30,000. While there is a wide margin of error attached to the most recent mid-point estimate of 29,500, this is a far cry from the 7,493 (6,660–8,325) bears we were assured would be all that would remain³⁰ given the sea ice levels that have prevailed since 2007.³¹ It has been argued that a plausible and scientifically defensible 'best-guess' estimate at 2018, extrapolated from 'known' to 'unknowns' subpopulations within sea ice ecoregions (see next section), would be about 39,000 (range 26,000–58,000), although a more pessimistic best-guess based on a greater variety of ecosystem traits (including prey diversity and sea ice cover) came out much lower, at 23,315 (range 15,972–31,212).³²

Subpopulations by ecoregion

In 2007, the US Geological Survey defined four Arctic sea-ice 'ecoregions' as part of their current and future assessments of polar bear population size and health (Figure 2).

- The 'Seasonal' ecoregion represents all the subpopulation regions where sea ice melts completely during the summer, stranding polar bears onshore.
- The 'Divergent' ecoregion includes all subpopulation regions where sea ice recedes from the coast into the Arctic Basin during the summer, leaving bears the option of staying onshore or remaining with the sea ice.
- The 'Convergent' ecoregion is the subpopulation regions where ice formed elsewhere drifts towards shore all year long.
- The 'Archipelago' ecoregion represents subpopulations in the Canadian Arctic archipelago.

The ecoregion concept now appears to have been accepted as a useful assessment methodology.³³ However, it is important to note that the inclusion of the Southern Beaufort (SB) in the 'Divergent' ecoregion is potentially misleading. Thick sea ice conditions occur in the SB every ten years or so and persist for 2–3 years. They have a severe impact on polar bear health and survival, and thus population size. The most devastating and well-documented thick spring ice events occurred in 1974–1976 and 2004–2006,³⁴ with evidence of perhaps less severe events in the early 1960s,






AB Arctic Basin	FB Foxye Basin	MC M'Clintock Channel	 Seasonal
BB Baffin Bay	GB Gulf of Boothia	NB Northern Beaufort	 Archipelago
BS Barents Sea	KB Kane Basin	NW Norwegian Bay	 Convergent
CS Chukchi Sea	KS Kara Sea	SB Southern Beaufort	 Divergent
DS Davis Strait	LV Laptev Sea	SH Southern Hudson Bay	
EG East Greenland	LS Lancaster Sound	VM Viscount Melville	
		WH Western Hudson Bay	

Figure 2: The four Arctic sea ice ecoregions.

The Arctic Basin (AB) is not considered to be a sea ice ecoregion. The Convergent region 'NWCon' (also known as 'Queen Elizabeth - Convergent') is not a recognized polar bear subpopulation.

mid-1980s, early 1990s, and the mid-2010s.³⁵ This makes the SB region almost unique, although something similar happens on a less regular basis off Greenland and in Hudson Bay due to thick ice and/or changes in snow depth over ice.³⁶ SB might therefore be better thought of as an ecoregion of its own.

It should also be noted that Canadian polar bear authorities (i.e. COSEWIC) have recently changed the boundary between the Southern and Northern Beaufort regions. This is meant to make management easier, but if the changes are adopted by the PBSG (and proceedings from their 2016 meeting indicated this has been only provisionally done),³⁷ accurately tracking long-term changes in population size and the effects of thick spring ice events could become extremely difficult. It has been proposed (and accepted by COSEWIC) to resolve this by taking about 20% of bear numbers (at 2006) away from SB and adding them to the NB subpopulation.³⁸

Baffin Bay – Seasonal

A comprehensive survey of Baffin Bay (BB) polar bears undertaken in 1993–1997³⁹ generated an estimate of 2,074±226. The government report for the latest survey, completed in 2013, confirmed what local Inuit and some biologists had been saying for years: contrary to the assertions of PBSG scientists that bear numbers have been affected by over-hunting, the subpopulation has not declined since 1997.⁴⁰ BB bear abundance in 2013 was found to be ‘considerably larger’ than the previous estimate, but the authors assert that differences in sampling design preclude direct comparison between the two. Still, the polar bear subpopulation estimate at 2013 for BB was 2,826±767 (95% CI=2,059–3,593), a 36% increase over 1997 (2,074; 95% CI=1,553–2,595). While all other metrics of life history and habitat were subject to statistical significance testing,⁴¹ the abundance estimate was not, because of the claimed methodological issues (a position refuted by Mitchell Taylor, the author of the 1997 report).⁴² In 2019, the PBSG considered the BB trend ‘data deficient’ despite the recent survey, but aboriginal traditional knowledge assessed the population in 2018 as ‘stable.’⁴³

Davis Strait – Seasonal

The Davis Strait (DS) subpopulation include those bears that visit Newfoundland and southern Labrador in the spring. The first population count was completed in the late 1970s, and generated a figure of 726 bears. That figure has been subject to repeated post-hoc adjustments. The first was upwards, to 900.⁴⁴ That estimate was then subjectively increased by the PBSG to 1,400 bears and then, at the turn of the millennium, to 1,650 (without additional field surveys) to account for certain biases and assumptions in the original estimate as well as more sightings of bears and an increase in their harp seal prey.⁴⁵ A comprehensive survey completed in 2007 generated a new estimate of 2,158 (range 1,833–2,542), a substantial increase over the previous estimates.⁴⁶

The density of Davis Strait bears in 2007 (5.1 bears/1,000 km²) was found to be higher than other seasonal sea-ice subpopulations, such as Hudson Bay. Karyn Rode and colleagues recorded a slight decline in body condition of DS polar bears between 1977 and 2010, but there was no indication this had affected survival or reproduction.⁴⁷ By 2012, the harp seal population had grown even further,⁴⁸ providing the potential for a further increase in polar bear numbers; this is probably reflected in the 2018 Environment Canada status assessment as ‘likely increasing.’⁴⁹ As a consequence, it is highly likely that the actual population size at 2018 (eleven years after the last survey) is well above 2,500. However, the results of recent surveys of both polar bears and harp seals have yet to be made public⁵⁰ and the PBSG in 2019 listed DS bears as ‘likely stable’ rather than increasing.⁵¹

Foxe Basin – Seasonal

The first survey of Foxe Basin (FB), conducted in 1994, generated an estimate of 2,197 bears (1,677–2,717), but in 2004 this was adjusted by the PBSG to 2,300 bears (1,780–2,820).⁵² An aerial survey in 2009–2010 – the first aerial surveys performed in Canada after mark-recapture studies were effectively banned by the Nunavut government – generated an estimate of around 2,580 bears.⁵³ While the two methods (aerial survey and mark-recapture) are not directly comparable, the population was considered ‘stable’ by Environment Canada in 2014, as well as by the PBSG in 2014 and 2019, while traditional knowledge considered numbers to be increasing.⁵⁴

Western Hudson Bay – Seasonal

The first comprehensive survey of Western Hudson Bay (WH) for the period 1978–1992 generated a population estimate of 1,000±51, which was adjusted by the PBSG in 1993 to 1,200 to account for areas not surveyed.⁵⁵ Regehr and colleagues estimated the abundance in 2004 as 935 (range 794–1,076), a statistically significant decline of 22% from the 1987 count of bears in the same core area of 1,194 (range 1,020–1,368).⁵⁶ This result was used as persuasive evidence that polar bears should be listed as ‘vulnerable’ and ‘threatened’ (by the IUCN Red List in 2006, and the US Fish and Wildlife Service in 2008, respectively). A mark-recapture study in 2011, again of the core region

only because this was assumed to include all WH bears, generated an estimate of 806 (653–984). This looked like a further decline, but the same year an aerial survey that encompassed the entire subpopulation area generated an estimate of 1,030 (range 754–1,406). This was the figure used by the PBSG in 2016 and 2017, when they concluded that this subpopulation was 'stable'.⁵⁷

Another aerial survey in 2016 generated an estimate of 842 (range 562–1,121).⁵⁸ However, because the 2011 and 2016 WH aerial surveys used rather different methods and covered different portions of the region, the authors of the 2016 report emphasized that only two estimates can be reliably compared: for 2011, the partial estimate of 949 (range 618–1280) and for 2016, the estimate of 842 (range 562–1121). This decline between the 2011 and 2016 partial estimates of 11% was not statistically significant.⁵⁹ Therefore, it is not scientifically supportable to suggest that the estimate for 2016 of 842 bears represents an 18% decline from the 2011 estimate of 1,030 bears. Moreover, neither of these estimates is statistically different from the estimate of 935 calculated in 2004, which means there is no scientific justification for suggesting the WH population has declined since 2004. Although it continues to be done, it is similarly unsupportable to suggest there has been a 30% decline from the 1987 estimate: the differences in method between the 2016 aerial survey and the 1987 mark-recapture study are simply too great to allow valid comparison.⁶⁰

Claims by polar bear specialists that the body mass of females, survival rates of cubs, and the frequency of triplet litters in fall have all declined since 2004 due to sea ice changes have not been substantiated because no data of this nature have been published.⁶¹ In a late-2018 interview with UK journalist David Rose, WH polar bear researcher Andrew Derocher would only concede that there has been 'a recent period of stability'.⁶² But WH polar bears may be doing even better than just holding their own: the Nunavut Government insisted in late 2018 that several indicators point to the conclusion that the WH population has increased in size.⁶³ However, in 2019 the PBSG listed the WH subpopulation as 'likely decreased'.⁶⁴

Southern Hudson Bay – Seasonal

The first population size assessment for Southern Hudson Bay (SH) was made during 1984–1986, and generated an estimate of 763±323 bears.⁶⁵ Some adjustments, re-analyses and new surveys indicated that by 2005 the subpopulation had been stable since the mid-1980s at about 1,000 animals.⁶⁶ A subsequent aerial survey in 2011–2012 generated an estimate of 943 bears (range 658–1350), a non-significant change from 2005. It also indicated that the body condition of SH bears had changed very little since the 1980s.⁶⁷ The small decline in body condition index found by SH researchers (no raw data provided) correlated only with very late freeze-up dates. Results of a more recent aerial survey, completed in 2016, showed a 17% decline in population size, from 943 to 780 (range 590–1,029), which was not statistically significant.⁶⁸ However, something called a 'Monte Carlo simulation' (a technique never used before in polar bear population size estimates, as far as can be determined) was applied 'to better inform managers about the status of the subpopulation' and since this test determined that the decline could be real, the authors reported an actual drop in abundance for the first time in SH. However, Martyn Obbard and colleagues also conceded that the decline in the percentage of yearling cubs they documented (from 12% in 2011 to 5% in 2016), which indicated low survival of cubs born in 2015, did not correlate with adverse fall or summer sea ice conditions because freeze-up was relatively early in 2015 and breakup was relatively late. They offered no alternative explanation for the poor survival of yearlings, which they noted was similar to that seen for Western Hudson Bay bears the same year. Furthermore, in contrast to their 2011/2012 survey, as of 31 December 2019 they have released no additional information on the body condition of bears they documented in 2016, nor have they reported sea ice conditions up to 2016.⁶⁹ Traditional knowledge indicates an increase in SH bear numbers, while the PBSG in 2019 considered it 'likely decreased'.⁷⁰

Barents Sea – Divergent

The first count of Barents Sea (BS) polar bears was undertaken in August 2004, using a combination



of mark-recapture and aerial survey over both Norwegian and Russian territories. This survey generated an initial estimate of 2,997, which was later amended to 2,650 (range 1,900–3,600) for the entire region.⁷¹ Researchers found 2.87 times as many bears in the Russian sector of the Barents Sea as in the Norwegian sector in 2004.⁷² In August 2015, a planned recount of the entire subpopulation had to be restricted to the Norwegian sector because Russian authorities refused to issue the necessary permits. However, while the published paper that reported the results of the Svalbard survey confirmed that a 42% increase in abundance had occurred (from 685 bears in 2004 to 973 bears in 2015), due to the large uncertainty (broad error ranges) in the estimates involved, that 42% increase was not statistically significant.⁷³ Authors Jon Aars and colleagues had this to say about the Svalbard survey:

There is no evidence that the fast reduction of sea-ice habitat in the area has yet led to a reduction in population size. The carrying capacity is likely reduced significantly, but recovery from earlier depletion up to 1973 may still be ongoing.⁷⁴

The same authors also concluded that only a few hundred bears now use Svalbard routinely as a denning area or summer refuge, and that most individuals seen around the area live in the pack ice offshore. This confirmed their previous finding that most Barents Sea polar bears live in the Russian sector of the region, around the archipelago of Franz Josef Land.*

Zoologist Susan Crockford pointed out in 2017⁷⁵ that if the results of the 2015 survey were extrapolated to the entire region using the ratio for the Russian and Norwegian sectors taken from the 2004 survey, the 2015 population size for the Barents Sea would be about 3,749 (an increase of about 1,109 bears). This extrapolated size increase might not be statistically significant but it accounts for the high probability that the polar bear population in the Russian sector increased between 2004 and 2015 by at least as much as the Norwegian sector (and perhaps by even more, because sea-ice conditions there have been less seasonally volatile).⁷⁶ However, the researchers who undertook the 2015 Svalbard survey did not extrapolate their estimate to the entire region, in contrast to Chukchi Sea researchers, who based their estimate on a survey of only two portions of the entire region.⁷⁷ The proceedings document from the 2016 PBSG meeting published in July 2019 also did not extrapolate the Svalbard result and argued that because there was no statistically significant increase between 2004 and 2015, it could not conclude that the population had grown.⁷⁸ As a consequence, the official BS population size remains at 2,650 (range 1900–3600); in 2019 the PBSG considered it ‘likely stable’.⁷⁹

Kara Sea – Divergent

A first-ever Kara Sea (KS) population estimate, completed in late 2014, potentially added another 3,200 or so bears to the global total.⁸⁰ This estimate (range 2,700–3,500), derived by Russian biologists from ship counts, was included in the official global count published in 2015 by the IUCN Red List.⁸¹ An earlier estimate, of about 2,000 bears at 2005, was used by American biologists to support the 2008 ESA status assessment, but this was an unofficial figure and does not appear in any document.⁸² However, if it was accurate at the time, it may indicate a population increase has taken place. Despite this, the PBSG in 2016 and 2019 still listed the Kara Sea status as ‘unknown’ and did not mention the 2014 Russian estimate.⁸³

Laptev Sea – Divergent

The Laptev Sea (LS) was given a population size of about 1,000 (range 800–1,200) based on den counts between the 1960s and 1980s.⁸⁴ The PBSG included this estimate in its 2005 assessment,⁸⁵ but the LS status was changed to ‘data deficient’ in 2013 and ‘unknown’ in 2014 due to the estimate being out of date.⁸⁶ ‘Unknown’ was also the LS status issued by the PBSG in 2016 and 2019.⁸⁷

* Note that a frequent claim made by the media, that ‘polar bears outnumber people in Svalbard’, is quite wrong. It seems to have originated from a statement on the website of the Svalbard Tourism Board (‘Visit Svalbard’), and resulted from a mistaken equating of the Barents Sea subpopulation region with the Svalbard study area.

In contrast, the 2015 IUCN Red List assessment required population size numbers for its models projecting future status and used the out-of-date estimate of 1,000 for LS.⁸⁸ However, there has not been legal hunting in the region since 1957, and sea ice declines in all seasons have been less than in the neighbouring Kara and Barents Seas,⁸⁹ which suggests the population size for LS is almost certainly three or more times as large as the estimate used for the latest Red List assessment.⁹⁰ Despite this, the PBSG in 2019 listed this subpopulation as 'data deficient' and the population size as 'unknown'.⁹¹

Chukchi Sea – Divergent

An existing Russian estimate of 3,000–5,000 bears for the Chukchi Sea (CS) subpopulation, based on den counts and estimated numbers of females in the population, became 2,000–5,000 in the 1993 PBSG report and 2,000 in the 2005 report.⁹² Considered 'declining' by the PBSG in 2009, based on existing and projected sea ice losses,⁹³ that changed to 'data deficient' in 2013 and 'unknown' in 2014–17.⁹⁴ However, because a number was required for predictive models, the long out-of-date estimate of 2,000 was used for the 2015 Red List assessment.⁹⁵

However, a capture-recapture survey was conducted by US researchers over a small portion of the sea ice west of Alaska from 2008–2016 (during mid-March to early May). The numbers of bears captured – 166 males and 135 females – were then extrapolated to provide a population estimate for the whole.⁹⁶ Even though the critical Wrangel Island denning region was not surveyed for the study, litter sizes of family groups on the sea ice off Alaska in spring were found to be much higher than average for both cubs of the year (2.18) and yearling cubs (1.61). These large litter sizes were seemingly driven by an incidence of triplet litters (3/39 of yearling litters or 7.7%)⁹⁷ formerly seen only in Western and Southern Hudson Bay in the 1970s and 1980s.⁹⁸ This 2016 estimate supports evidence reported up to 2016 that suggested CS bears were in good condition and reproducing well.⁹⁹ For example, research conducted from 2008–2013 showed that CS polar bears were doing better than they were in the 1980s, and body condition was better than any other subpopulation except the bears of Foxe Basin (who were doing exceptionally well).

It was also reported that bears spending the summer on Wrangel Island, the region's main terrestrial denning area, had increased dramatically, from about 200–300 individuals in 2012 and 2013 to 589 in the fall of 2017,¹⁰⁰ although about 550–600 were counted in 2007.¹⁰¹ Preliminary reports from a 2019 fall survey of the northern part of the island counted 367 bears, and while it is unknown how many were counted in the south, the bears seen in the north were reported to be in good condition, with at least one litter of four cubs photographed.¹⁰² All indicators suggest this subpopulation is productive and healthy despite recent changes in summer sea ice that led to bears coming ashore for the summer about 20 days earlier than they did in the 1980s.¹⁰³ Poaching is no longer considered an issue, and in 2019 the PBSG listed the subpopulation as 'likely stable'.¹⁰⁴

Even though the Bering Sea is considered part of the range for CS bears, few individuals venture further south than St Lawrence Island while hunting for seals in winter and early spring, which means that year-to-year variations in Bering Sea ice cover in winter and spring has little impact on Chukchi Sea bears.¹⁰⁵

Southern Beaufort Sea – Divergent

As noted above, although officially categorised as a subpopulation in the Divergent ecoregion, there are good reasons to believe that the sea ice conditions in the Southern Beaufort Sea (SB) are unique. The first survey of the region took place in 1986, and generated an estimate of about 1,800 individuals. The survey attempted to take into account known movements of bears to and from the Chukchi Sea to the west and the Northern Beaufort Sea to the east.¹⁰⁶ Such movements were what prompted a change in the SB/NB boundary in 2014 by Canadian wildlife managers; a similar change in the western boundary (near Barrow, Alaska) has been discussed but not implemented.¹⁰⁷ Mark-recapture studies in 2001–2006 generated a statistically insignificant decline, to about 1,526 bears (range 1,211–1,841), which was subsequently blamed on reduced summer ice.¹⁰⁸ However,

it was clear from other studies that a series of thick spring sea ice episodes from 2004–2006, as severe as had occurred in 1974–1976, was ultimately responsible for the poor survival of cubs, poorer body condition of adults and subadults, increased spring fasting, reduced abundance of ringed seals, and movement of bears into NB.¹⁰⁹

Additional mark-recapture survey data from 2007–2010 were added to previously collected data from 2001–2006 and analysed using a new statistical method. This showed that survival picked up in 2007 (just as overall summer sea ice hit a record low) and increased through 2009, resulting in a revised estimate of 907 (range 548–1,270) at 2010, a statistically significant decline of roughly 25–50% (often wrongly cited as ‘40%’) over the 1980s count.¹¹⁰ The PBSG pointed out in 2016 that the latest survey may not have sampled the entire geographic range adequately, and that this may have negatively skewed the 2010 population estimate; they did not, however, make an adjustment to the population estimate as they had previously done for other subpopulations when such problems with estimates later became evident (e.g. Davis Strait).¹¹¹

The COSEWIC report on polar bears published in June 2019 acknowledges concerns that the 2010 estimate was lower due to ‘annual variability in ice conditions’ (see Section 5) resulting in bears shifting to the NB.¹¹² It therefore proposed an ‘equally valid’ estimate for SB of 1,215 bears at 2006 (arrived at by taking 311 bears away from the 2006 SB estimate of 1,526 and adding it to NB subpopulation estimate).¹¹³ This figure is currently the one used by the joint Inuvialuit/government body charged with managing SB and NB subpopulations in Canada.¹¹⁴ For management purposes in Canada, the SB subpopulation is considered ‘likely decline’ and the PBSG considers it to be ‘likely decreased’.¹¹⁵ However, many Inuit in the Canadian portion of the region feel that polar bear numbers have been stable or increased within living memory.¹¹⁶

Northern Beaufort Sea – Convergent

The last population count for the Northern Beaufort Sea (NB) was made in 2006, so is now more than ten years out of date. It generated an estimate of 980 (range 825–1,135), although the lead author of the study suggested a more accurate estimate would be 1,200–1,300 due to non-sampling of northern areas.¹¹⁷ At that time, the population appeared to have been relatively stable over the previous three decades. The boundary with SB has been moved east, to near Tuktoyaktuk, for Canadian management purposes, a change provisionally accepted by the IUCN PBSG in 2017.¹¹⁸ Updated maps from Environment Canada now incorporate this boundary change.¹¹⁹ The current population estimate suggested to account for the boundary change with SB is 1,291 (980 plus 311, see discussion in SB above), but the estimate used for management purposes is 1,710 (an adjustment for unsampled areas of the region during the 2006 count); the population is considered stable or ‘likely stable’ by Inuit and Canadian government authorities; it is listed as ‘likely decreased’ by the PBSG.¹²⁰

East Greenland – Convergent

Although there has been no comprehensive survey of the East Greenland (EG) subpopulation, in 2001 the PBSG gave it an estimate of 2,000 bears (in part based on harvest records that indicated a fairly substantial population must exist).¹²¹ However, in 2013 the group credited the region with only about 650 bears, with no reason given for the change in opinion,¹²² and by 2014 EG numbers were simply said to be ‘very low.’ It is simply not true that the PBSG has never provided an estimate for EG, as they now claim on their website.¹²³ In fact, the 2001 estimate of 2,000 bears was considered adequate for the 2015 IUCN Red List assessment.¹²⁴ The first comprehensive population survey should be completed by 2022.¹²⁵ Traditional ecological knowledge gathered from hunters in northeast Greenland in 2014 and 2015 suggested an increase in numbers of bears coming into communities compared to the 1990s,¹²⁶ and in southeastern Greenland, one representative of the local hunters’ association said that there are more healthy bears causing trouble in the area because abundant seals have meant abundant bears.¹²⁷ In 2019, the PBSG listed EG as ‘data deficient’ with an ‘unknown’ population size.¹²⁸

Arctic Basin – a designated subpopulation but not an ecoregion

In the original classification of the sea-ice ecoregions, a narrow portion of the Arctic Basin (AB) north of Greenland and Ellesmere Island was at first called 'Queen Elizabeth – Convergent' and later 'Northwest – Convergent' (NWCon; Figure 2), but that nomenclature now seems to have been abandoned, probably because it is not a distinct subpopulation region for polar bears.¹²⁹ The PBSG treats AB as a 'catch-all' region because it contains bears moving between regions and those from peripheral seas (such as the Southern Beaufort and Barents Sea) who use it as a summer refuge during the ice-free season. Both single bears and family groups have been seen feeding on ringed seals during the summer, and both ringed seals and their fish prey have been documented as being present.¹³⁰ AB is given a population size estimate of zero, but there is some evidence that the productivity in some areas of this region is higher than previously assumed and it is thus possible that a small number of polar bears may live there year-round.¹³¹

Kane Basin – Archipelago

A 2013 survey of Kane Basin (KB) polar bears confirmed what local Inuit and some biologists have been saying for years: that contrary to the assertions of PBSG scientists, KB polar bear numbers have not been declining.¹³² Until recently, the KB polar bear subpopulation, located between north-west Greenland and Ellesmere Island, was assessed with confidence by the PBSG to be declining due to suspected over-hunting. In 2014, Environment Canada's assessments were 'data deficient' for the area. But the 2013 survey generated an estimate of 357 (range 221–493), a 118% increase over the 1997 estimate of 164 (range 94–234) and a 59% increase over the estimate recalculated in 2016 as 224 (range 145–303), indicating a 'stable to increasing' population.¹³³ However, the survey authors expressed concerns with sampling methodology and differences in the areas surveyed, and suggested 'some caution in interpretation of population growth' was necessary.¹³⁴ While all other metrics of life history and habitat were subject to statistical significance testing, the authors did not state conclusively whether the 59% increase was statistically significant or not. However, traditional knowledge says numbers have increased, and the PBSG assessment for 2019 concluded that the population had 'likely increased'.¹³⁵

M'Clintock Channel – Archipelago

The first population size estimate generated for M'Clintock Channel (MC) was about 900 bears in the mid-1970s. A mark-recapture study in 2000 generated an estimate of 284±59 bears, a significant decline, which was blamed on over-hunting.¹³⁶ Hunting was subsequently halted but later resumed at a much-reduced level, after which the population was presumed to be increasing. Results of a three-year genetic mark-recapture study that began in 2014 were still not available at the end of 2019, but traditional knowledge in 2018 considered this subpopulation had declined in recent years, probably due to overhunting. Surprisingly, the PBSG assessed it as 'very likely increased' in 2019.¹³⁷

Viscount Melville – Archipelago

The first survey to determine the population size of the Viscount Melville (VM) subpopulation was completed in 1992 and generated an estimate of 161±40.¹³⁸ This estimate is now over 25 years old; while a new genetic mark-recapture survey was completed in 2014, the results had still not been made public by the end of 2019; traditional knowledge indicates the population is stable or increasing, while the PBSG in 2019 considered it 'data deficient'.¹³⁹

Gulf of Boothia – Archipelago

The Gulf of Boothia (GB) is in the middle of the Canadian Arctic. In terms of geographic area, it is one of the smallest of all 19 subpopulations worldwide, covering an area of only 170,000 km²; only the Norwegian Bay and Kane Basin regions are smaller, at 150,000 and 155,000 km² respectively.¹⁴⁰ The first population survey was done in 1986 and generated an estimate of about 900 bears. This was updated in 2000 with an estimate of 1,592±361 bears, a significant increase.¹⁴¹ The new density

was calculated as 18.3 bears per 1000 km², well above the 5.1 bears per 1000 km² found in Davis Strait, the 1.9 bears per 1000 km² in M'Clintock Channel, and the 6.5 bears per 1000 km² found in the Northern Beaufort Sea.¹⁴² A new estimate for the area has been completed based on genetic mark-recapture but, as of the end of 2019, the results have not been made public. However, the last preliminary report stated that 'polar bears remain relatively abundant and in good condition'; the PBSG in 2019 list this subpopulation as 'likely stable', while traditional knowledge considers it to have increased.¹⁴³

Lancaster Sound – Archipelago

The Lancaster Sound (LS) subpopulation, in the middle of the Canadian Arctic archipelago, has one of the highest population counts of polar bears anywhere, although it is one of the smaller regions. The latest population surveys were conducted from 1995 to 1997, and in 1998 an estimate of 2,541±391 bears was generated, a significant increase over the previous estimate (from 1977) of 1,675 bears.¹⁴⁴ The eastern portion of LS is generally clear of ice by late summer (hence the Northwest Passage), but the western third of the region not only retains pack ice later in the season, but some multiyear ice remains throughout the year. The proximity of LS to Baffin Bay and the eastern Northwest Passage undoubtedly exposed polar bears there to hunting by European whalers during the 1800s and early 1900s,¹⁴⁵ but the population appears to have recovered since then. Traditional knowledge says numbers in the region have increased while the Polar Bear Technical Committee assessed it as 'likely stable' in 2018.¹⁴⁶ In 2017, the PBSG considered the population to be stable but changed this to 'data deficient' in 2019.¹⁴⁷

Norwegian Bay – Archipelago

The last population count for Norwegian Bay (NB) was done in 1993–1997 in conjunction with the Lancaster Sound survey, and is therefore well out of date.¹⁴⁸ It generated a population estimate of 203±44.¹⁴⁹ Several studies suggest this may be a genetically distinct subpopulation.¹⁵⁰ Norwegian Bay is either part of, or adjacent to, what has been called the 'Last Ice': a refugium of sea ice over shallow continental shelf waters expected to remain even if summer sea ice drops to near-zero levels (<1 million km²), depending on the model used.¹⁵¹ The PBSG in 2019 listed this subpopulation as 'data deficient' while traditional knowledge considered it stable.¹⁵²

4. Population trends

In 2018, the Government of Canada published a global polar bear population status and trend map, based primarily on IUCN PBSG data (Figure 3),¹⁵³ which showed the following classification totals:

- three 'likely declined'
- two 'increased' or 'likely increased'
- three 'stable' or 'likely stable'
- eleven 'data deficient'

New population surveys published since then would likely change the classification for the Chukchi, Barents, and Kara Seas from data deficient to at least 'likely stable.' However, as noted in Section 3, the PBSG has so far refused to acknowledge either the Kara Sea or Barents Sea survey results in their status tables and the Chukchi Sea estimate was not available at the time the Canadian status table was published. In addition, given conditions over the last two decades, it is highly likely that bear numbers in the Laptev Sea (once estimated at 1,000) and in East Greenland (previously estimated at 2,000) have also increased or at least remained stable.

Inexplicably, Western Hudson Bay and Southern Hudson Bay both were considered to be 'likely declined' even though (as noted in Section 3), neither registered statistically significant declines at their most recent counts: both should have been considered 'stable.' Also, only the Southern Beaufort (SB, Divergent sea ice ecoregion) registered a statistically significant decline at its last

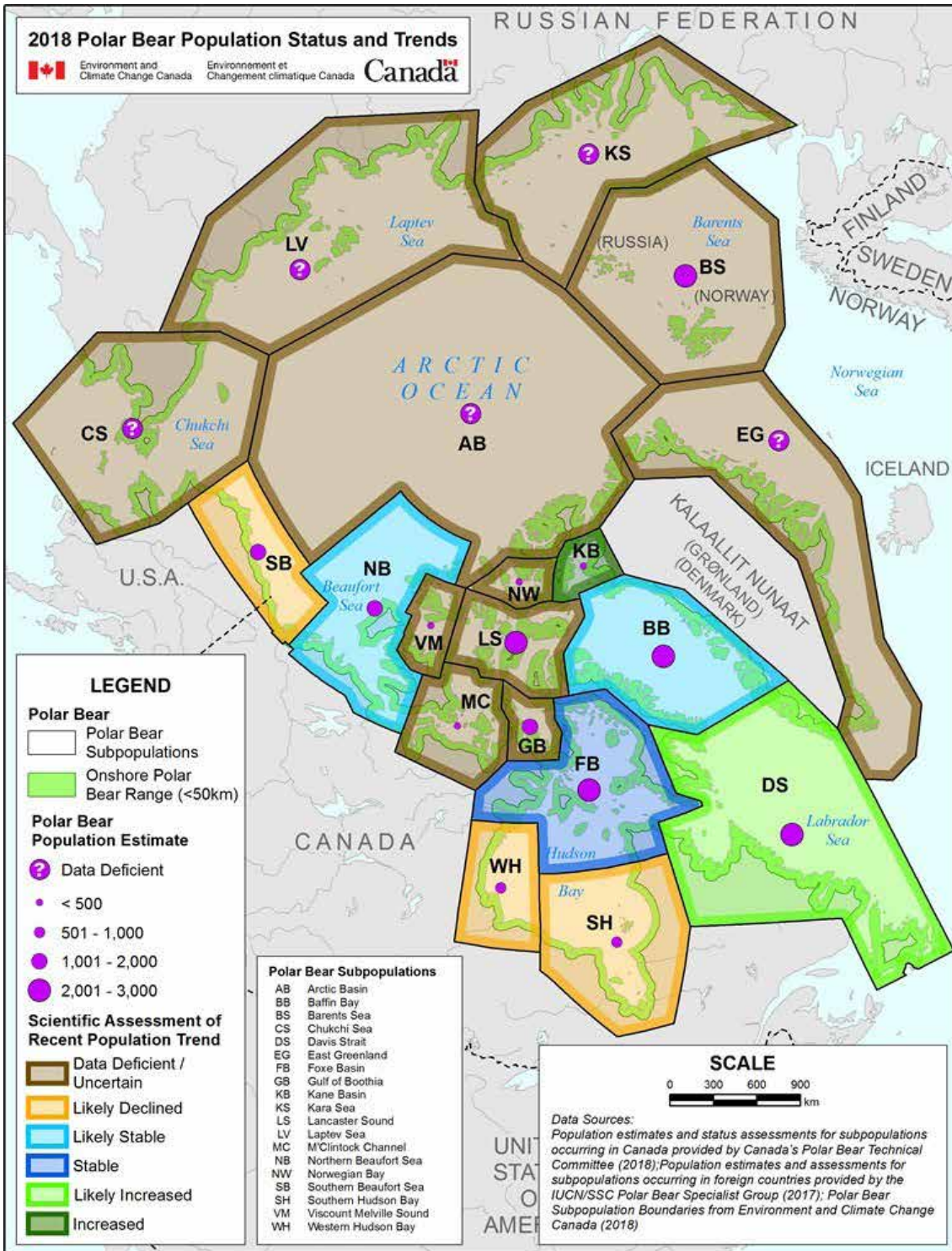


Figure 3: Trends in polar bear subpopulations at 2018, according to the Government of Canada. The Canadian government considers the polar bear a species of 'Special Concern.' Note KB is 'increased' which is difficult to discern from 'data deficient' because of the color scheme chosen. The 'likely declined' status for WH and SH is not supported by statistically significant population declines.

population count, but, as noted above, this region has special circumstances that make it an outlier: the proximate cause of the apparent decline was thick sea ice, which temporarily drove seals and therefore bears out of the region.¹⁵⁴ A more realistic assessment of the SB nine years after the last population likely survey would therefore be 'likely stable.'

Although the PBSG listed population trends in their population status table in 2014 (when they considered four populations to be declining), by early 2017 they no longer included these

hitherto important numbers. However, by mid-2019 they had added them back in.¹⁵⁵ Nevertheless, their 2019 assessments show the same pessimistic bias as found in their 2014 status tables and in the Environment and Climate Change Canada status trend map.

Accordingly, Figure 4 shows a more realistic representation of current polar bear population trends, which gives the following classification totals at 2018 (not changed in 2019):¹⁵⁶

- two 'increased' or 'likely increased' [KB, DS]
- three 'stable or likely stable' [WH, SH, AB]
- fourteen 'presumed stable or increasing' [EG, LS, AB, VM, NB, GB, MC, LS, BB, BS, KS, CS, NB, FB]

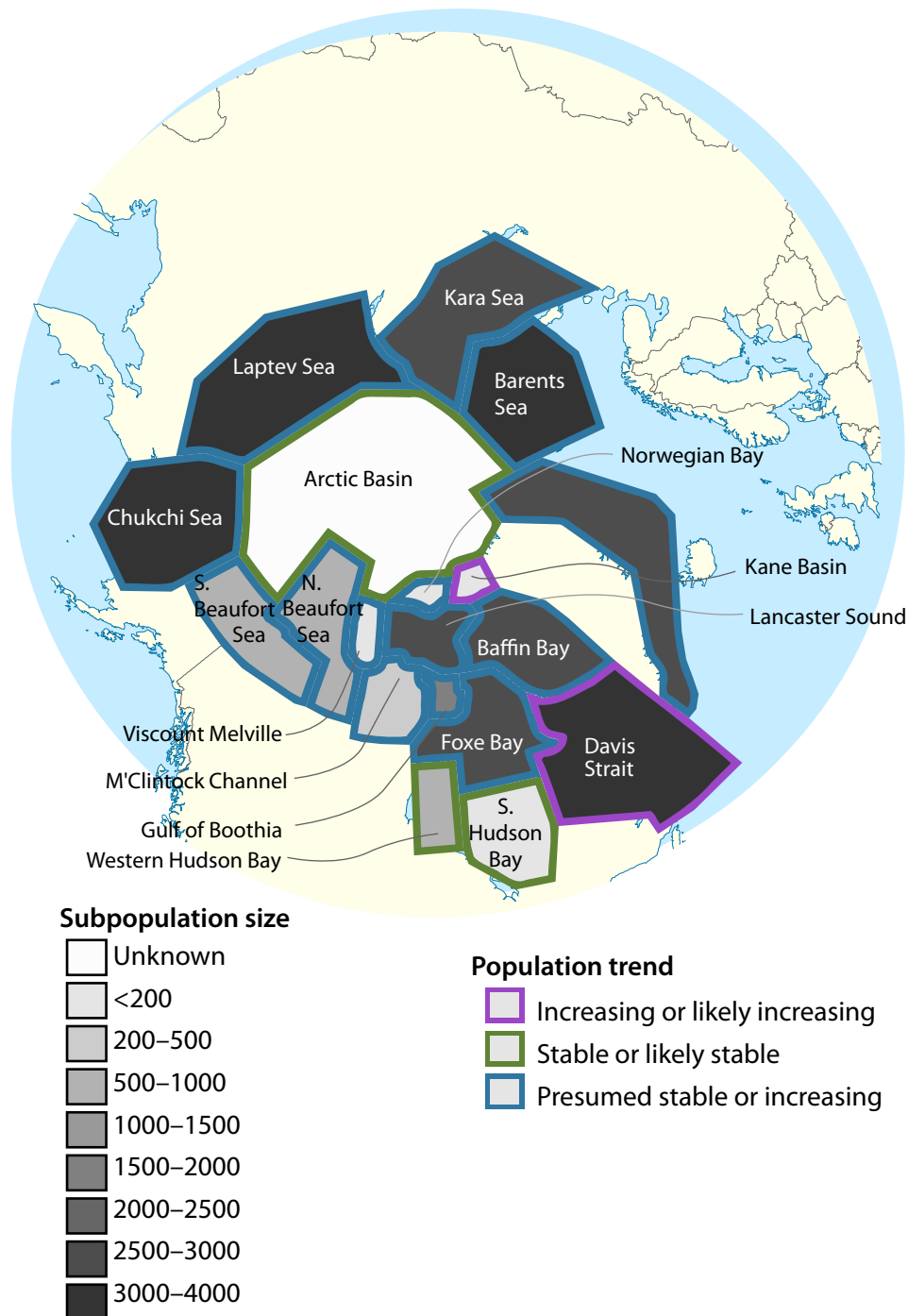


Figure 4: Trends in polar bear subpopulations at 2018 (no changes at 2019). Number of bears per subpopulation. Former 'data deficient' regions are marked 'likely stable or increasing' to reflect current research on studied populations.

The problem of statistical confidence

Virtually all recent population size estimates for polar bear subpopulations have such wide margins of error (statistical confidence intervals) that even quite large changes in size are unlikely to be statistically significant. For example, in its most recent population count in 2015, the Svalbard portion of the Barents Sea saw an increase of 42%, but this was not statistically significant.¹⁵⁷ The authors, Jon Aars and colleagues, could conclude only that recent large declines in sea ice habitat in the Svalbard area had not yet led to a reduction in population size and that recovery from previous overhunting might still be ongoing.

In addition, differences in survey methodology have led to numbers that are not considered comparable, so a trend cannot be established. Such problems have recently been claimed for the 2012–2013 estimate for Baffin Bay bears compared to one conducted in 1997, even though the more recent estimate was 36% larger.¹⁵⁸ Similarly, the most recent Western Hudson Bay surveys, conducted in 2016, generated an estimate about 30% smaller than the one for 1987, but differences in methodology and areas surveyed mean the two figures cannot be used to derive a trend.¹⁵⁹ Two estimates for WH, for 2004 and 2016, could be compared, and these suggested a statistically insignificant decline of about 11%.

In short, changes in survey methods and/or mathematical formulae used to derive population estimates over time have generally increased statistical confidence intervals to such an extent that a decline or increase in abundance would likely need to be 50% or more to be considered real and valid. This means that the ESA and Red List definitions of ‘threatened’ or ‘vulnerable’ to extinction – based as they are on the likelihood of a population decline of 30% or more over the next three generations¹⁶⁰ – are using a mathematical threshold that is very likely statistically invalid for polar bears.¹⁶¹ The IUCN Red List assessment for 2015 apparently dealt with this issue by concluding that there was a reduced probability (only 70%) that a decline of 30% or more would occur by 2050, which is a rarely discussed but significant caveat to their prediction.¹⁶²

I have dealt with this issue in this report by replacing old subpopulation sizes with new ones generated since the 2015 Red List assessment was published (for Barents Sea, Baffin Bay, Kane Basin, Western Hudson Bay),¹⁶³ but acknowledge that the margin of error remains large and note the apparent increase in global population size is likely not statistically significant. The rationale for this approach is to emphasize that the anticipated decline in global numbers since 2005 has not taken place.

5. Habitat status

Global sea ice

Summer sea ice (at September) has declined markedly since 1979 but winter ice levels (at March) have declined very little and have been essentially flat since 2004 (Figure 5).¹⁶⁴ March extent in 2019, when atmospheric CO₂ levels were about 411 parts per million (ppm), was tied with 2007, when CO₂ was about 387 ppm, as the seventh lowest extent since 1979.¹⁶⁵ There has been no research done on what effects, if any, the slight decline in winter ice extent has had on polar bears overall, but a cursory examination suggests that since 1979 there has been enough sea ice in winter to meet the needs of polar bears and their prey. In part, this is because most of the change in winter ice extent has occurred in the Sea of Okhotsk and the Gulf of St. Lawrence (where polar bears do not live) as well as in the southern Bering and southern Labrador Seas (where few polar bears venture in winter and early spring).¹⁶⁶ This was especially relevant in 2018 and 2019 for the Bering Sea because of reports that the low extent of winter ice cover had broken historic records:¹⁶⁷ Bering Sea ice has been extraordinarily variable since 1979, and in 2012 – the year the summer extent hit its lowest level – reached by far the highest level since 1979 and broke the record at the other end of the range.¹⁶⁸

As far as is known, record low extents of sea ice in March 2015, 2017 and 2018,¹⁶⁹ which were

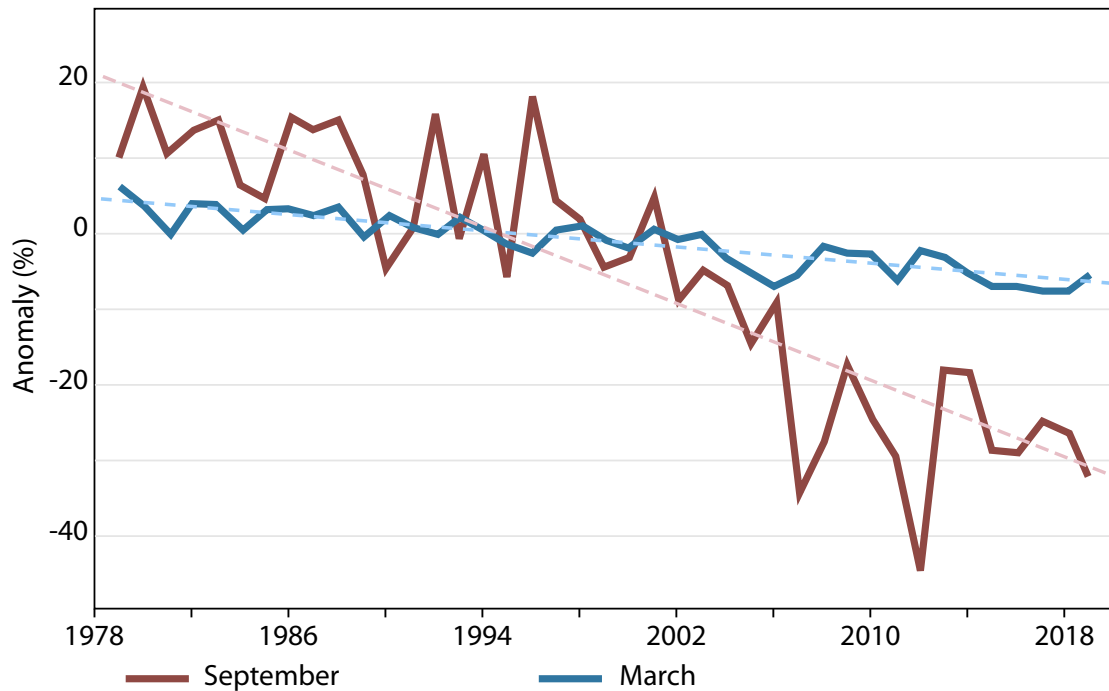


Figure 5: Sea ice extents, 1979–2019.

Anomalies against mean for 1981–2010. From NOAA’s Arctic Report Card 2019.⁴⁴⁰ A recent paper tracking sea ice levels back to 1850 shows a similar pattern.⁴⁴¹

so similar to 2006, had no impact on polar bear health or survival (Figure 6a), and ice cover at March 2019 was higher than all three of those years. For example, adult male bears captured around Svalbard, Norway in spring showed no statistically significant change in body condition from 2015 through 2019, compared to those captured since 1993; however, in 2019, the condition of males was the best it had been since 1995 and average litter size (2.0) reached a level not seen since 1993.¹⁷⁰

The most pessimistic predictions of March sea ice extent at the end of the 21st century is about 12.0 mkm², equal to the average extent of ice for May 2019 and May 2016 (Figure 6b).¹⁷¹ Polar bears and their prey could survive without a precipitous decline in population size if March sea ice dropped this low, even before 2100, because there would be enough ice in all regions where these animals reside to meet their minimum spring requirements.

Sea ice extent in June has declined, on average, from just over 12 mkm² in the 1980s to just over 11 mkm² from 2004–2018.¹⁷² By late May to early June, there has therefore been lots of sea ice throughout the Arctic to act as a feeding and mating platform for polar bears (Figure 6c): even the 10.5 mkm² available in June 2019 was ample habitat for late spring (Figure 6d).¹⁷³ In part, this is because the young seals that form the bulk of polar bear diets in spring take to the water to feed and are no longer available on the ice, leaving only predator-savvy adults and subadults hauled out as potential prey.¹⁷⁴ This means few seals are actually caught and consumed by polar bears after about mid-June in Seasonal and Divergent sea ice ecoregions, or by mid-July in Convergent and Archipelago regions (see Section 6).

Sea ice thickness has declined in some regions of the Arctic, and this has been especially pronounced in the Arctic Basin. In March 2019, it was reported that just 1.2% of the mobile pack ice in this region was ‘old’, thick ice (> 4 years and 4–5 m thick), compared to 33% for the same month in 1985.¹⁷⁵ However, by and large, this has been a net benefit for polar bears and their prey, whose preferred habitat is first-year ice less than 2 m thick, which was always the dominant ice type in the Divergent and Seasonal ecoregions but is now increasingly common in the Archipelago and Convergent regions as well.¹⁷⁶ For example, during the 1980s, sea ice in Kane Basin, west of Northern Greenland, was predominantly permanent, multi-year ice, even in summer, and this poor seal habitat supported few polar bears. But now that the ice is mostly seasonal first-year ice, the population

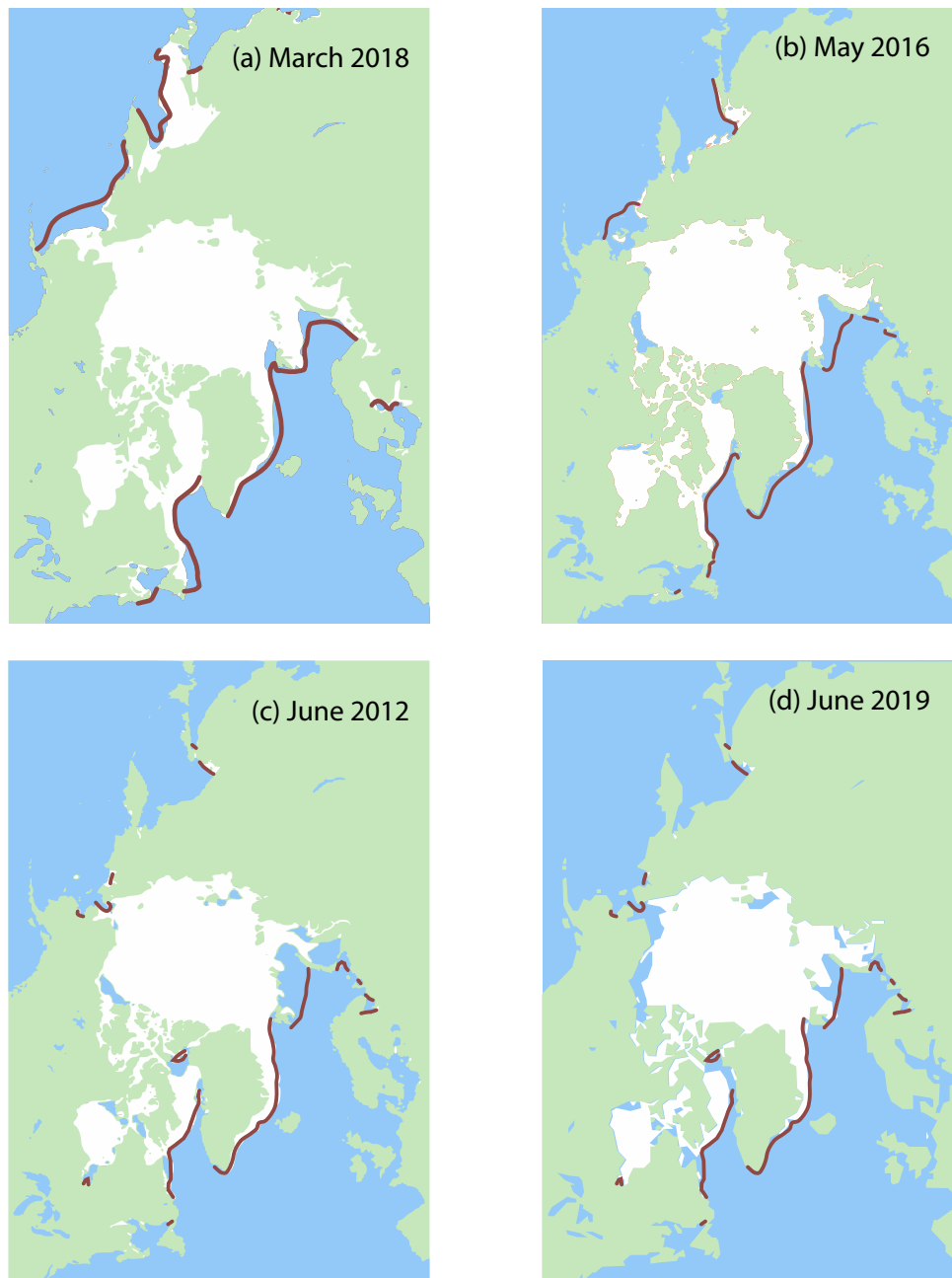


Figure 6: Average sea ice extents.

The brown lines indicate the median extent for 1981–2010. Courtesy US National Snow and Ice Data Center.

of bears has grown remarkably.¹⁷⁷

In contrast, a 2016 report of Southern Beaufort Sea bears having difficulty finding prey in 2014–2016¹⁷⁸ indicated that the thick spring ice events that have temporarily impacted the region every ten years or so since the 1960s – when multi-year ice compresses first year ice along the shore until it becomes a mass so thick and buckled that it forces Arctic seal species to leave – have continued despite reduced summer sea ice, although authors Anthony Pagano and colleagues did not draw that conclusion.¹⁷⁹ The scientific literature has many papers and reports that show what past episodes of thick spring sea ice have done to polar bears, ringed seals, and bearded seals that live in the Southern Beaufort Sea.¹⁸⁰ The Pagano study is evidence that the phenomenon occurred again in 2014–2016, right on schedule, ten years after the 2004–2006 episodes, although researchers and the media¹⁸¹ blamed the effects on reduced summer sea ice.¹⁸² Fortunately, as happened following all previous episodes of thick spring ice, polar bear numbers and their physical condition appear to have improved since 2016, something which was especially evident in 2019, when doz-

ens of fat, healthy polar bears were seen onshore in July during a NOAA survey of the Alaskan coast (the highest concentration seen on or near shore since 2012, when larger numbers were observed in August and September during a US Fish and Wildlife Service survey).¹⁸³

The devastating effects that heavy ice cover has had on polar bear health and survival in the Beaufort Sea has been documented for 1974–1976, 1984–1986, and 2004–2006, with similar events inferred from anecdotal information for 1964, 1992, and now 2014–2016.¹⁸⁴ Susan Crockford argued a few years ago that Arctic sea ice is not the stable habitat that polar bear experts currently assume,¹⁸⁵ and that population numbers in some regions will vary naturally in response. This was a conclusion reached by polar bear specialist Ian Stirling in 1982, and warrants repeating here:

Until recently, management of marine mammals in the Canadian Arctic, to the extent that they are managed at all, seems to have been based on the assumption that ecological conditions show little variability. Thus, once populations are counted or quotas are established, little change in population management takes place for long periods. The results of this study have clearly shown that ice conditions in the eastern Beaufort Sea can be highly variable, can influence other ecological parameters, and can cause changes in the distribution and abundance of ringed and bearded seals. We expect that similar variability will be documented in other areas of the Arctic when comparable studies have been completed.

What this means in terms of environmental assessment is that, because conditions are so variable, the consequences of possible man-made detrimental effects will vary depending on the status of the seal populations at the time.¹⁸⁶

While polar bear specialists have for years insisted that polar bears prefer sea ice of 50% or more over continental shelves, regardless of season, recent research has shown bears utilise sea ice during the melt season that is well below this threshold. In the Southern Beaufort Sea and Western Hudson Bay, bears were found to use ice of 0–20% concentration; in some cases SB bears were tracked to areas registered by satellites as open water.¹⁸⁷

Sea ice varies between seasons, of course, but it is often highly variable from year to year within an ecoregion and across the Arctic as a whole. Over longer periods (decades, centuries, millennia), Arctic sea ice has also been quite variable, at times more extensive than today and at others, less extensive.¹⁸⁸ For example, the abrupt decline in sea ice extent that came at the end of the Younger Dryas cold period (ca. 10,000–12,500 years ago), especially in the Eastern Arctic, where ice had extended into the North and Baltic Seas in summer, meant an abrupt contraction of range: most of the polar bear fossils of the Younger Dryas come from Denmark, southern Sweden and southern and western Norway.¹⁸⁹ The Younger Dryas ended abruptly, perhaps as a result of a comet strike,¹⁹⁰ over a 40-year period; the change took place in a series of steps, each of about five years' duration.¹⁹¹ Polar bears and their prey species – ringed and bearded seals, walrus, beluga, and narwhal – have survived these and other changes with no apparent negative effects.¹⁹² Their inherent flexibility in dealing with changing ice conditions past and present mean that evolutionary adaptation, as it is usually defined, has not been necessary.

Sea ice loss by subpopulation

Eric Regehr and colleagues¹⁹³ provide details of the amount of sea ice loss (reduction in number of days with ice cover of >15% concentration) per year for the period 1979–2014 per polar bear subpopulation (see Figure 7). This metric varied from a high of 4.11 days per year in the Barents Sea to a low of 0.68 in the southernmost region, Southern Hudson Bay. Most subpopulations have lost about one day per year since 1979, although a few have lost somewhat more or less.¹⁹⁴ Surprisingly, despite the Barents Sea having the greatest loss of ice since 1979, polar bear numbers there grew between 2004 and 2015. Similarly, bear numbers in Southern Hudson Bay, with the least amount of ice loss, have remained stable since the 1980s.¹⁹⁵

Freeze-up and breakup date changes for Hudson Bay

Contrary to predictions, freeze-up of sea ice along Western and Southern Hudson Bay came as

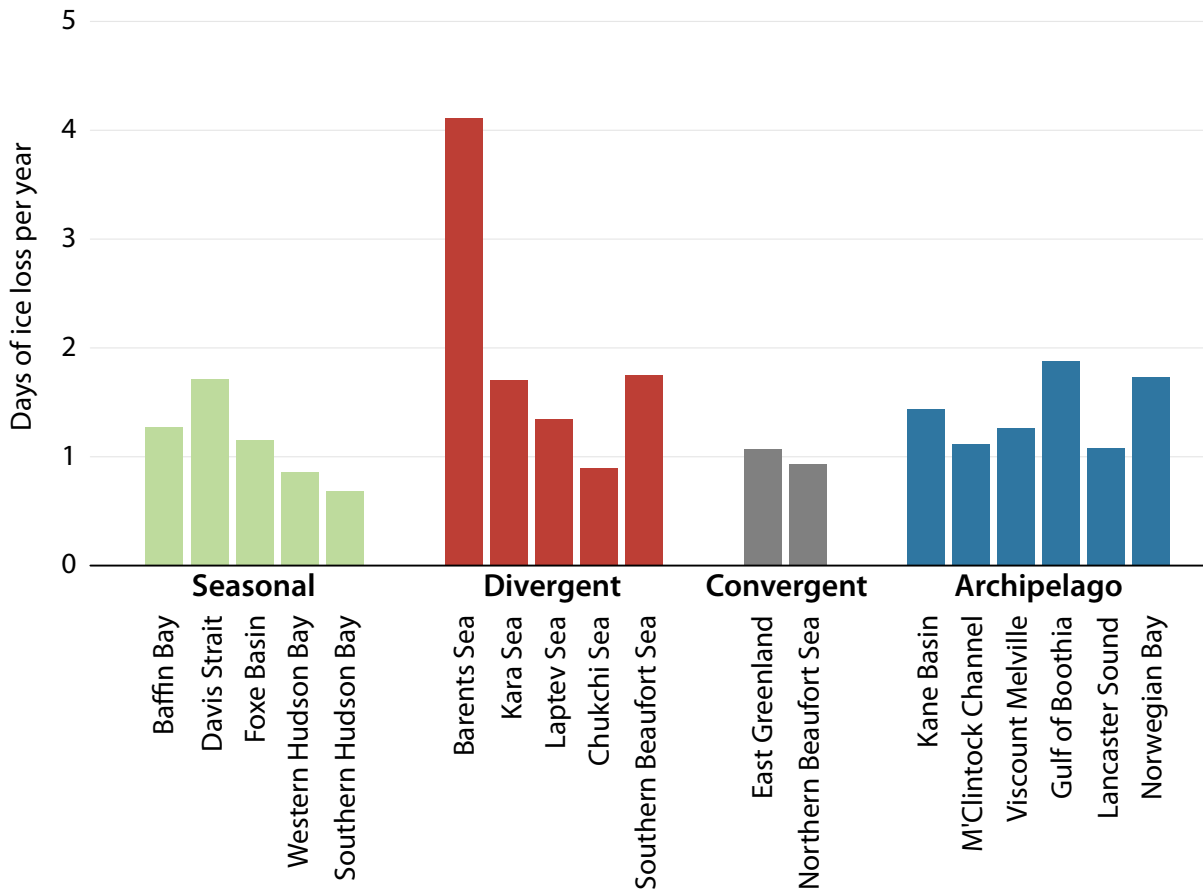


Figure 7: Sea ice loss per subpopulation.

Change in number of days with ice cover of >15% per year. Arctic Basin not included. Data from Regehr et al. (2016).

early in 2017, 2018, and 2019 as it did in the 1980s; in addition, breakup in 2019 was as late as it was in the 1980s – making 2019 a phenomenally good year for Hudson Bay polar bears – even though this information has not yet been incorporated into the scientific literature.¹⁹⁶ These ice conditions allowed most WH and SH bears to resume seal hunting four weeks earlier in 2019 than in 2016 (when freeze-up was quite late) and has meant five good seasons in a row for these bears (with the last being very good).¹⁹⁷ Even though sea ice was a bit slower to develop over the entire bay after polar bears left shore in November, there is no evidence to suggest this would have had a negative impact on feeding success, since bears in the fall feed at the developing ice edge whether close to shore or well offshore.¹⁹⁸ Although year-to-year variability is quite normal for Hudson Bay, a return to 1980s-like freeze-up dates three years in a row was not only unexpected but could not be explained by an external forcing, such as the June 1991 volcanic eruption of Mount Pinatubo, which seemed to cause a later-than-average breakup in 1992 and earlier-than-usual freeze-ups in 1991 and 1993.¹⁹⁹ In fact, polar bear specialists have implied that natural variation was to blame for these three early freeze-up dates in a row for WH.²⁰⁰

WH bears leave the shore within about two days of sea ice concentration reaching 10% along the shore, although SH bears leave when it reaches about 5%.²⁰¹ In other words, the bears leave shore as soon as they possibly can. In 2017, there was enough ice by 8 November for many bears to leave shore, and by 10 November most bears were on their way; in 2018, these same thresholds were reached on 12–14 November and in 2019, by 10–12 November. According to data for 1979–2015, in the 1980s the mean date that bears left the ice at freeze-up (10% sea ice coverage in WH) was 16 November \pm 5 days, while in recent years (2004–2008) the mean date of leaving was 24 November \pm 8 days, a difference of 8 days.²⁰² Even in the 1970s, bears leaving shore by 8 November was considered ‘early.’²⁰³ As a consequence, not only have freeze-up dates since 2017 been like

those of the 1980s, but freeze-up dates of 10–12 November for 2017 and 2019 and 12–14 November for 2018 were some of the earliest freeze-up dates since 1979 (the earliest being 6 November in 1991 and 1993). Churchill's *Polar Bear Alert Program* reported in 2018 that all bears in holding had been released on 13 November, remarking on the very early date of freeze-up; in 2017 bears were not released from the holding facility until 22 November, even though most bears had left shore at least two weeks earlier.²⁰⁴ In 2019, Churchill Alert reports confirmed bears were leaving for the ice by 10–12 November.²⁰⁵ Even though development of sea ice over the entire bay was a bit slower than usual in 2019, there is no evidence this would negatively affect the seal hunting success of polar bears.²⁰⁶

Despite the overall drop in ice-covered days since 1979, there has been no statistically significant change in either breakup or freeze-up dates for WH since the mid-1990s.²⁰⁷ Most of the change, an increase in the total ice-free period of about three weeks, came about 1998. Note that the figure is three weeks total, not three weeks at breakup and another three weeks at freeze-up, as is sometimes claimed.²⁰⁸ The ice-free season has increased in SH by about 30 days too, but, as for WH, most of the change came in the late 1990s, with much yearly variation in breakup and freeze-up dates since then.²⁰⁹

6. Prey base

Polar bears, seals, and sea ice

Ringed and bearded seals, and particularly their pups, are the primary prey of polar bears worldwide.²¹⁰ In some regions, other seal species make up varying proportions of the diet: harp seals for Davis Strait and East Greenland bears, and ribbon seals for Chukchi Sea bears, for example. Walrus, beluga, and narwhal make up a small proportion of the diet in some areas. Polar bears also sometimes scavenge fat and meat remaining on beached whale carcasses (whether left due to natural death or aboriginal hunting),²¹¹ and it has even been proposed that polar bears survived the Eemian Interglacial, a period of warmth about 115,000–130,000 years ago, by switching to feeding on whale carcasses in summer rather than Arctic seals in spring.²¹² However, the authors, Kristin Laidre and colleagues, provided no evidence to support this idea.

Arctic seals have their pups in the spring on the sea ice. Most ringed and bearded seals, as well as several less-common species, are born from mid-March to mid-April or a bit later, depending on the location; harp seals are born earlier (February to mid-March) in less consolidated pack ice than the others.²¹³ While it is true that some Arctic ringed seals give birth in stable fast ice close to shore,²¹⁴ many others give birth well offshore in thick pack ice where polar bears also live and hunt in the spring.²¹⁵ Although not often mentioned, there is documented evidence of pack ice breeding ringed seals in the Bering Sea, Sea of Okhotsk, Chukchi Sea, Davis Strait, and the Barents Sea. This finding is supported by genetic evidence.²¹⁶ The presence of breeding ringed seals in the pack ice suggests strongly that polar bear spring hunting habitat includes all Arctic sea ice of suitable thickness over continental shelf waters, not just shorelines and fjords.²¹⁷

Seal pups are preyed upon by polar bears from the moment they are born. However, those that survive gain weight rapidly and are weaned after a short nursing period. They can more than double their birth weight by the time they are weaned, and can reach 50% fat by weight. They then remain on the ice for three or four weeks, before taking to the water to feed. During this period, the pups are a particularly important food source for fat-craving polar bears. Polar bears consume two-thirds of their yearly food supply in the spring (Figure 8). In some areas, polar bears can kill up to 44% of new born seal pups each spring if conditions are right.²¹⁸

From May to July, adult and subadult seals of all varieties haul out on sea ice while they moult their fur, but are harder for polar bears to catch than youngsters because they are predator-savvy.²¹⁹ However, even though summer sea ice has routinely declined to less than 5 mkm² in recent years, there has still been plenty of ice remaining to act as a hunting platform for polar bears until

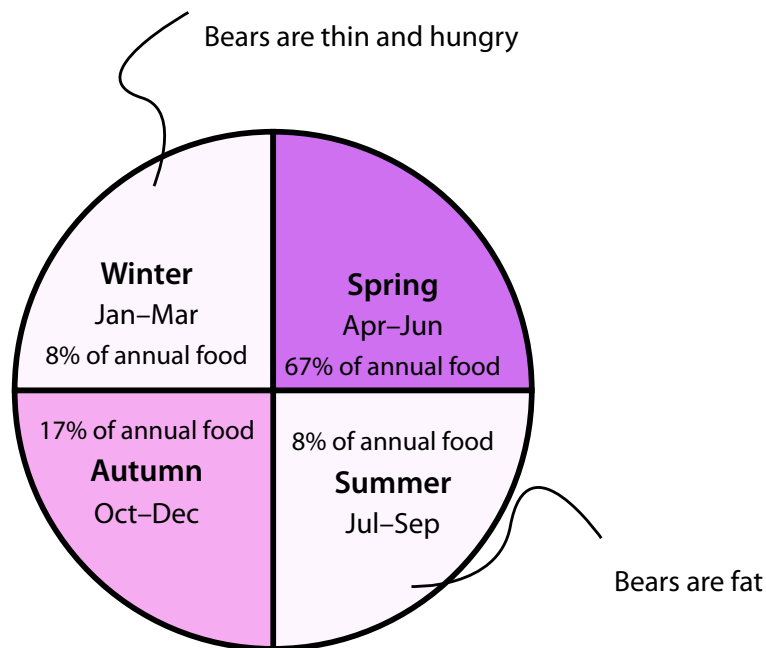


Figure 8: Polar bear feeding activity by season.

The most intensive feeding time is spring, followed by fall. Although some individuals have trouble eating enough in the spring due to inexperience, competition, old age, injury or disease, polar bears are usually hungriest in late winter, not summer as people have been told.⁴⁴² Based on data from the polar bear literature, seasons as defined by Pilfold and colleagues in 2015.⁴⁴³

the middle or the end of June or later, depending on the location.

Seal numbers

Ringed and bearded seals

While ringed seals and bearded seals were both listed as ‘threatened’ under the US Endangered Species Act (ESA) in 2012, there is no evidence that either species has declined in number or registered any other negative impact due to reduced summer sea ice.²²⁰ The ‘threatened’ status is based exclusively on the presumption that future harm will be caused by further reductions in summer sea ice.²²¹ However, no other Arctic nation has taken this conservation step for ringed and bearded seals, and neither has the IUCN Red List, which lists both as ‘least concern.’²²²

Chukchi Sea polar bears have been doing better in recent years – with an extended open-water season – than they did during the 1980s. This is because the ringed and bearded seals that are their primary prey do most of their feeding in ice-free summer waters.²²³ More fat seals mean more fat seal pups the following spring for polar bears to eat. A recent study found that since 2007, with longer ice-free summers than occurred during the 1980s, the summer feeding period for seals was extended and they became extra fat. Well-fed female ringed seals produced fat, healthy pups the next spring, which meant more food for polar bears when they needed it the most. It seems likely this is also the case in many other peripheral regions of the Arctic with wide continental shelves (such as the Laptev, Kara and Barents Seas) but not the Southern Beaufort. Oddly, in March 2013, less than six months after ringed and bearded seals were listed in the USA as ‘threatened’ with extinction, seal biologists were reporting to their peers that the results of their Chukchi Sea research contradicted their dire predictions: less summer sea ice was actually better for ringed and bearded seals, not worse.²²⁴

In 2019, American biologists confirmed that data up to 2016 showed both species of seal are continuing to thrive in Alaskan waters of the Chukchi and Beaufort Seas: Alaska Department of Fish

and Game specialist Lori Quakenbush said that ringed and bearded seals are doing very well and are maturing earlier than in the past because they are so well fed.²²⁵ Seals breeding at an earlier age due to reduced summer sea ice should result in a stable or growing population, not a declining one as was predicted. As a consequence of these studies, in March 2019 the State of Alaska and three Alaskan Indigenous organizations filed a petition to delist the Arctic ringed seal from the federal ESA.²²⁶

Harp and hooded seals

Harp seals are an important alternative prey for polar bears in Davis Strait, Foxe Basin, Hudson Bay, southern Baffin Bay, East Greenland, and the Barents Sea.²²⁷ A survey in 2012 estimated there were 7.4 million harp seals in Atlantic Canada (range 6.5–8.3 m), an exponential increase over the early 1980s when perhaps only half a million remained.²²⁸ Relatively few harp seals give birth and breed in the Gulf of St. Lawrence (where there are no polar bears), but in some years they have suffered substantial mortality due to reduced spring ice, something which has happened more often in recent years.²²⁹ However, the seals that whelp off Labrador and Newfoundland (where they are the main prey of polar bears) appear to have been less vulnerable to such changes, in the past and in recent years. From 1950–1990, poor ice conditions were present in the Gulf about one year in every ten, but, as in the past, most animals today likely move to the ‘front’ ice off Newfoundland and Labrador to whelp when Gulf ice conditions are poor.²³⁰ Although a count of harp seal pups off Newfoundland and Labrador was performed in March 2017, the results had still not been made public by 31 January 2020 even though they were promised by the end of 2019.²³¹ If the harp seal population has grown in size since 2012, it would provide an even larger spring prey base for polar bears in the Davis Strait subpopulation and perhaps also for some bears in Baffin Bay.

A 2019 report of harp seals in Svalbard revealed an interesting phenomenon: unlike ringed and bearded seals, adult harp seals hauled out on the ice do not show an immediate flight response when approached by a polar bear (even in summer), allowing polar bears to make multiple kills within a group of seals in a short space of time before beginning to feed.²³² That may explain why virtually all Davis Strait bears seen onshore in the spring in Labrador and Newfoundland in recent years have been in such good condition (see Section 9): they are able to put on the fat they need in a very short space of time when harp seals are so abundant.

In East Greenland, the current size of the harp seal stock is about three times as high as it was in the 1970s (estimated at more than 600,000 animals, range 470,540–784,280).²³³ So, as for polar bears in the southern Davis Strait, there are lots of harp seal pups for East Greenland polar bears to eat in the spring. However, for unknown reasons, hooded seals in the same area (called the ‘West Ice’) appear to be declining (although those that live off Newfoundland and Labrador are doing well). There are only about half as many hooded seals in East Greenland now as there were in 1997, and far fewer than there were in the 1950s.²³⁴ That’s a huge *actual* decline, not a predicted one. The hooded seal in East Greenland was listed as ‘vulnerable’ to extinction by the IUCN in 2008 and again in 2015, but oddly, that fact hasn’t been making headlines.

Walrus

As the USA stands out as the only nation that insists Arctic seals will be harmed by future declines in summer sea ice, as noted above, it was all the more surprising that in September 2017, the US Fish and Wildlife Service announced it would not pursue a plan to list Pacific walrus as ‘threatened’ with extinction under the Endangered Species Act. Walrus experts concluded there was no evidence of on-going harm or an imminent threat to walrus survival, a view that now concurs with the IUCN Red List assessment.²³⁵ Although the litigious Center for Biological Diversity sued the US Fish and Wildlife Service in 2018 for failing to protect the walrus, the case was dismissed by an Alaskan Federal Court in September 2019.²³⁶ More recently, Lori Quakenbush of the Alaska Department of Fish and Game stated in 2019 that, for unknown reasons, in recent years there have been far fewer stampede deaths of walrus calves at Alaskan beach haulouts than there were a few years ago, even

though haulout numbers have been just as high (25,000 and 40,000 reported at Point Lay in September 2018 and September 2019, respectively).²³⁷ Although walrus are not often actively hunted by polar bears, walrus carcasses can be an important source of food in late summer and fall: in the western Arctic bears have learned that initiating a panic stampede of walrus into the water (while they are on a beach or on the top of a cliff) is an easy way to kill a large number of individuals with little effort.²³⁸

7. Health and survival

Body condition

There has been no increase in the percentage of starving or dying bears in recent years compared to the 1980s, despite the hungry bear photos and videos that have gone viral on the internet. While such images have been used to make points about human-caused global warming and loss of Arctic sea ice, none of the photos circulated to date show bears that were unequivocally harmed due to reduced sea ice and lack of prey. One photo distributed in 2015 showed a Svalbard-area bear with a badly injured leg; a 2017 *National Geographic* video of an emaciated Lancaster Sound (Somerset Island) bear,²³⁹ which later went viral, almost certainly showed an animal suffering from cancer or another malady that caused profound muscle wasting preventing it from hunting and thus causing it to starve. Bears in Lancaster Sound normally spend the summer fasting on land and there is no reason to expect that bears on the west side of Baffin Island, in Lancaster Sound, were doing any worse than bears on the east side, which have recently been doing well.²⁴⁰

Indeed, by August 2018, pushback from viewers²⁴¹ apparently prompted *National Geographic* to make a well-publicized apology on their website and in their magazine for the misrepresentation in that video, saying it had gone too far with its claim that ‘this is what climate change looks like.’²⁴² In fact, there was no factual basis to support a link between climate change or sea ice and the bear’s condition: local sea ice had not been unusually low in 2017; most bears in that region come ashore in August, and no other starving bears were seen. Not only was the video seen as a blatant piece of propaganda, it made viewers angry that nothing had been done to help the bear. Activist Cristina Mittermeier, a colleague of the videographer Paul Nicklen, who shot the film, admitted the footage of the emaciated bear was specifically taken to convey a message about climate change, but blamed *National Geographic* for the bad publicity.²⁴³ Mittermeier also revealed details about the event that showed an even greater indifference to the suffering of the animal than anyone had imagined. Apparently, Nicklen spotted the bear days before his camera crew arrived and told no one. In addition, after shooting the video, Nicklen and Mittermeier watched the bear swim away without alerting local conservation officers of its plight or the danger it presented to local residents (starving bears are desperate and extremely dangerous). Overall, the incident educated millions of people that starvation is the leading natural cause of death for polar bears and put the public on notice that even an organization they thought they could trust is willing to throw ethical practices out the window when climate change is involved.

Female body condition of polar bears has been reported to be somewhat worse in a few areas (SB, SH, DS, BB), but not below threshold levels necessary for reproduction.²⁴⁴ A recent mark-recapture survey for WH did not report female body condition, which means this metric has not been updated since 2007.²⁴⁵ However, in SH, Martyn Obbard and colleagues determined that in the 2000s (captured in 2000–2005 and 2007–2009), females were on average were about 31 kg lighter than they were in the 1980s and males 45 kg lighter. However, the number of bears in the population did not decline over the same period, which suggests that the small decline in body condition reported was not significant to survival.²⁴⁶ Previous research on WH bears captured between 1982 and 1990 stated that the critical weight for pregnant females was about 189 kg (below this weight, they lost the pregnancy).²⁴⁷ Obbard and colleagues did not mention finding any SH mature females at or near this critical point in the 2000s, and considering that females can be over

300 kg by the time they come ashore in late summer,²⁴⁸ it is therefore understandable that an average weight loss of 31kg would not have had an appreciable effect on reproduction. However, a more recent SH survey (in 2016) registered a population decline of 17%, said to be associated with sea ice loss (see details in SH section above). However, it did not report data on body condition of SH females or the length of the SH ice-free season; by the end of 2019, this data had still not been published.²⁴⁹ If the decline in population size in SH was indeed a reflection of reduced sea ice and poor body condition of females (as claimed), why has the data on sea ice and weights of bears not been made public?

This failure to publish data on body condition of polar bears in SH follows the longstanding refusal to release similar data for WH bears. There has been no data published on body mass of lone females since 2004 or of adult males and females with cubs in WH since 1998,²⁵⁰ even though the declining weights of bears is said to be evidence of the impacts of sea ice loss due to human-caused global warming on bears in the region since 1985.²⁵¹ Even a 2016 paper that reported 'fasting rates' of polar bears in WH did not include average weights of the 152 bears captured around Churchill, Manitoba by the Polar Bear Alert Program from 2009–2014,²⁵² although in a CBC documentary filmed in 2014 called *The Politics of Polar Bears*, conservation officer Bob Windsor stated that, except for a few skinny bears one year (he did not say which year, but it may have been 2010), all problem bears captured and held in Churchill's 'polar bear jail' during that time had been in very good condition.²⁵³ Recording body weight is part of standard protocol when polar bears are captured, but while mark–recapture studies have continued in WH since 2007, data on weights of bears have not been included in the reports.²⁵⁴ Despite this lack of data, claims about weight loss and cub survival due to reduced sea ice are still being made by polar bear researchers. For example, in an April 2019 interview with *Maclean's Magazine*,²⁵⁵ senior Canadian polar bear researcher Ian Stirling made the following statement about the response of WH polar bears to recent Arctic sea ice loss:

They're losing body condition. Reproductive rates have dropped. Survival rates of young have plummeted. Every indication you would expect from a declining population is there.

No capture–recapture data on the size of WH litters or the proportion of independent yearlings has been published since 1998, and no additional data on cub survival has appeared since 1992.²⁵⁶ There are some data on litter size and proportion of independent yearlings based on aerial surveys, which may be broadly comparable to capture–recapture study data (see discussion below). However, cub survival metrics cannot be determined from aerial survey data, which means that Stirling's claim that sea ice loss has negatively affected cub survival in recent years is not supported by published data.

A recent paper reported that polar bear females in Southern Beaufort were having difficulty catching prey, and noted a lack of seal pups in the diet in 2014–2016. This had resulted in an uncharacteristic spring weight loss, likely due to a predictable repeat of the thick spring ice events that have impacted the region every ten years or so since the 1960s. As noted in Section 3, a survey of near-shore habitat in Alaska found dozens of bears in excellent condition after the spring feeding period, suggesting that since 2017, SB bears are no longer struggling to find enough food.²⁵⁷

Lastly, in the Svalbard region of the Barents Sea, data collected by Norwegian researchers and posted online up to the spring of 2019 shows no trend in the body condition of adult males (the only sex/age class reported) since 1993, despite the fact that this region has seen the most dramatic decline in summer sea ice of all 19 subpopulations (Figure 7).²⁵⁸

Hybridization

Claims of recent widespread hybridization of polar bears with grizzlies, known for years from the Central Canadian Arctic,²⁵⁹ were disproven in 2016 and 2017.²⁶⁰ No further hybrids have been reported since 2014. This should have put to rest the hybridization-caused-by-global-warming myths, but it has not. For example, the January 2018 issue of *National Geographic* and the 10 February 2018 issue of *New Scientist* both repeated claims about grizzly/polar bear hybrids that disre-

In Svalbard, there is no trend in the body condition of adult males since 1993, despite a dramatic decline in summer sea ice



garded new evidence.²⁶¹ At least one other online article along similar lines followed later in the year but, fortunately, such claims all but disappeared in 2019.²⁶²

Effect of contaminants

Contaminants have been shown to be present in polar bears, but have not been shown to have done any harm. Most of the data are from Eastern Greenland, where there has never been a polar bear population count. Even if harm could be shown to have occurred, no impact on population size could be inferred. One researcher undertook a long and extensive review of all the toxicology research done on polar bears to that date²⁶³ and noted that:

...published polar bear data included in this review are correlative and descriptive and therefore do not directly demonstrate contaminant mediated cause and effect relationships.

While it is true that some biological effects have been recorded for a number of substances – sizes of male (but not female) skulls, changes in gene function, reduced penis bone density – it has not been demonstrated that any of the changes documented have negatively affected health or population size. For example, there is no evidence that any penis bones of polar bears in East Greenland have broken in recent years due to low bone density. There is only a suggestion that this could, theoretically, happen at some time in the future if the trend in density continues.²⁶⁴ In short, all of the so-called ‘evidence’ for negative effects of organic pollutants on East Greenland polar bears is currently circumstantial and inconclusive.²⁶⁵ Similarly, a report in 2018 that found ‘hundreds’ of previously unknown toxins in polar bear blood received much media attention but nevertheless provided no evidence that these chemicals had or would present health risks to bears (or to those who consume polar bear meat).²⁶⁶ Lastly, a 2019 study examined more than 300 publications on contaminants and toxins in polar bears and found that while many compounds had been shown to have biological effects, none of the studies proved evidence that contaminants had effectively harmed polar bear health or survival.²⁶⁷

Swimming bears

There have been no further reports of polar bear deaths due to drowning during the open water season between 2005 and 2019, and no evidence has been presented to show that long-distance swims are detrimental to the health or survival of polar bears.²⁶⁸ One group of researchers found that bears in Hudson Bay made few long-distance swims (>50 km) in 2007–2012, and 60% of those started on pack ice and ended on land during sea ice breakup in July; more Beaufort Sea bears undertook swims than Hudson Bay bears, but 80% of BS swims took place before the September sea ice minimum, and bears started and ended their swims in the pack ice as they moved north with the retreating ice edge.²⁶⁹ The media were impressed with the weight lost during a single long-distance swim made by a BS female and cub in 2008.²⁷⁰ This feat was reported in 2011 and promoted again in 2017.²⁷¹ However, a comparison of the numbers show the female lost slightly less weight during her 63-day swim and subsequent walk over the ice (49 kg or 109 lbs) than a typical bear sitting on the shore of Western Hudson Bay in the summer (54 kg or 119 lbs or 0.85 kg per day).²⁷²

Furthermore, a study published in 2018 found that some Svalbard females – including a female with cubs –made notable long-distance swims and had astonishing diving capabilities.²⁷³ These new data called into question the prediction made by Ian Stirling just a few years ago that because of their apparently limited diving abilities, polar bears would be unable to evolve rapidly enough to deal with the abrupt sea ice changes predicted for the future.²⁷⁴

Denning on land

There has been no statistically significant change in the proportion of Southern Beaufort females that make their dens on the sea ice (51%) versus on land or near-shore ice (49%) between the mid-1980s and 2013, despite marked increases in the length of the ice-free season.²⁷⁵ Karyn Rode

and colleagues²⁷⁶ examined factors that might have been responsible for the higher reproductive success of both Southern Beaufort and Chukchi Sea females that made their dens on land rather than sea ice, but considered only spring and fall snow fall amounts, autumn ice conditions, and spring and fall air temperatures; in other words, they looked at everything except sea ice thickness in spring and availability of newborn prey in spring, conditions which are known to have had a very strong negative effect on survival of bears in the Southern Beaufort from 2004–2006, almost certainly impacting near-shore or land-denning bears more than ice-denning bears.²⁷⁷

Ice-free period on land

In recent years, the SB has been virtually 100% covered by sea ice between June and November, and the majority of bears stay on the ice as it retreats north in the summer; only a small fraction (17.5%) stay on land.²⁷⁸ Bears that spend all or a part of the summer on land seem to benefit from scavenging on the carcasses of bowhead whales that have been legally harvested by aboriginal residents,²⁷⁹ although it is primarily males and mothers with cubs (not pregnant females) that use these resources.

Threats from oil exploration and extraction in Alaska

In 2018, renewed concerns were expressed regarding the risks to polar bears from planned oil exploration and extraction activities in the National Wildlife Refuge area of Alaska (ANWR).²⁸⁰ However, less than half of the female portion of the SB population makes maternity dens along this area of the coast,²⁸¹ where they would be most at risk of disturbance. And biologists have found that while females are generally loyal to either land or sea for denning, as well as to a particular stretch of coast, they were not loyal to a specific place. Such flexibility is probably necessary because annual variations in weather, sea ice conditions and prey availability have always impacted bears' choice of where to den.²⁸² In other words, there is strong evidence to suggest that if drilling or other activities were to disturb a pregnant female at a particular den location one year, she simply would not try to den in that spot again. Moreover, it is unlikely she would den in the same spot even if she was *not* disturbed. In addition, the small proportion of the polar bear population that spends some part of the summer on land are concentrated at the whale bone piles at Kaktovik and a few lesser known beach sites, which should be easy for drilling and exploration crews to avoid.²⁸³

It is worth mentioning that earlier oil exploration and extraction activities – from the 1990s in the Eastern Beaufort (around Tuktoyaktuk in Canada) and from the 1970s in the Canadian High Arctic – were expected to cause a marked increase in the number of defense kills and unacceptable disruptions to denning.²⁸⁴ But impacts on polar bears have been so minimal that we've heard virtually nothing about them.²⁸⁵ Similarly, there has been the potential for oil-related activities to cause disruption to denning outside the ANWR, a little further west along the Alaskan coast at Prudhoe Bay in the National Petroleum Reserve (the largest oil field in the USA). But since exploration and extraction began at this site in the 1960s,²⁸⁶ there have been virtually no problems with polar bears (either from disruption of feeding and denning activities or due to excessive defence of life or property kills).²⁸⁷ More specifically, biologist Steven Amstrup looked at 20 polar bear dens located within the ANWR between 1981 and 1992 and found that, contrary to expectations, virtually all females were exceptionally tolerant of the kind of human activities associated with oil exploration and drilling (including aircraft, snow machines, seismic surveys, and oil field operations).²⁸⁸ Overall, documents show the oil industry in Alaska and western Canada has a very good track record of dealing responsibly with polar bears through a combination of education and precautionary practices.²⁸⁹ Despite this evidence, in March 2019 Amstrup (a former US Geological Survey biologist who now works for *Polar Bears International*) presented written testimony to the US House of Representatives that oil and gas development on the ANWR 'will accelerate the decline of the region's already imperiled polar bear population.'²⁹⁰ Nevertheless, sales of oil leases were ultimately approved and are expected to go ahead in 2020.²⁹¹

Table 1: Litter sizes estimated from recent autumn surveys.

Subpopulation	Litter size	Year	Reference
WH	1.63	2016	Dyck et al. 2017
WH	1.43	2011	Dyck et al. 2017
WH	1.50	1985–1992	Derocher and Stirling 1995
WH	1.62	1980–1984	Derocher and Stirling 1995
WH	1.56	1966–1979	Derocher and Stirling 1995
SH	1.56	2011	Dyck et al. 2017
SH	1.46	2016	Obbard et al. 2018
FB	1.54	2009/2010	Dyck et al. 2017
BB	1.55	2011–2013	SWG 2016:301, 321
KB	1.60	2012–2014	SWG 2016:552
KB	1.67	1992–1997	SWG 2016:552

Litter sizes

Within the three Hudson Bay subpopulations, litter sizes estimated from recent autumn surveys of cubs-of-the-year varied only slightly up to 2016 (Table 1). No trends in autumn litter sizes over time were found for BB bears between 1997 and 2013, and the mean 2011–2013 litter size (1.55) was similar to FB in 2009/10 and to SH in 2011, where populations were considered stable.²⁹² For Kane Basin, mean autumn litter size in 2012–2014 was similar to WH in 1980–1984 and 2016. SH litter size had declined between 2011 and 2016 by a lesser amount (1.56 to 1.46) than WH litter size had increased over the same period (1.43 to 1.63). Does this indicate WH could be increasing in size and SH decreasing? That is presently unclear, in part because there were about twice as many SH females with litters in both 2011 and 2016 as there were in WH. No explanation for such differences in litter sizes have been suggested, but one point is abundantly clear: recent litter sizes have been nowhere as low as they were in WH in 1985–1992 (Table 1), except for WH in 2011 and SH in 2016.

Not included in Table 1 are data for Chukchi Sea litters reported by Eric Regehr and colleagues. This is because they were collected in the spring rather than autumn (2.18 for cubs-of-the-year and 1.61 for yearlings).²⁹³ As noted in the CS status section, however, the rate of triplet litters in 2016 was almost 8%,²⁹⁴ a frequency seen previously only in WH during the 1970s and 1980s (and rarely elsewhere).²⁹⁵ Although polar bear specialist Nick Lunn claimed in 2018 that there had been no triplet litters since 1996 in WH (later he said he meant few, but that none had been seen in fall),²⁹⁶ in fact two photos of triplet litters in fall have been posted on the internet in recent years: one in 2011 and another in 2018.²⁹⁷ There are likely others that have not been seen or photographed.

Also not included in Table 1 are data for the Svalbard portion of the Barents Sea that have been collected by Norwegian Polar Institute biologists since 1993. These are collected in spring and also reflect only a portion of the entire Barents Sea subpopulation. However, in 2019, litter size for cubs of the year in Svalbard was found to be as high (2.0) as it had been in 1993, which was the highest litter size recorded over the 1993–2019 period.²⁹⁸ The lowest litter sizes reported for Svalbard were in 2014 (1.33) and 1997 (1.43).

8. Evidence of flexibility

Den locations

In the Barents Sea, where in some recent years the sea ice has not returned to the east coast of Svalbard in time for pregnant females to access traditional denning areas in fall, it appears that the

bears affected have been sufficiently flexible to use the much colder, but still productive, islands of the Franz Josef Land archipelago instead.²⁹⁹

In Baffin Bay, females in 2009–2015 entered land dens a bit later in the autumn than they did in 1991–1997 (about 5 October vs 5 September) and made the dens at higher locations, but they emerged at similar times in both periods. However, no negative effects of these changes were noted.³⁰⁰ According to one study conducted in 2013, while females that made maternity dens on land in the Southern Beaufort (about 51%) and the Chukchi Sea (about 84%) had a higher survival rate of cubs than those that made dens on the sea ice, it was not clear precisely why this was so.³⁰¹ Overall, however, flexibility in choosing where and when to enter a den is evidence that polar bear females have the biological plasticity necessary to survive changing environmental conditions.

Feeding locations

In 2013, fewer Baffin Bay females were traced moving south into Davis Strait in winter/spring to pursue harp and hooded seals than in 1997. Similarly, in summer, fewer bears visited Lancaster Sound – where there is often remnant sea ice to use as a hunting platform – than did so in the 1990s. More BB females in 2013 remained in the northern portion of their range during the ice-covered seasons than did so previously.³⁰² These changes in distribution of female bears appear to relate to feeding behaviour. While the authors of the study attempted to correlate changes in bear movements with changes in sea ice coverage between the early 1990s and the 2009–2015 period, there appears to have been no attempt to consider potential changes in prey availability, especially of harp seals, that may have taken place over that time.³⁰³

An older example of this kind of flexibility was the documented movement of bears and seals into the Chukchi Sea during the catastrophic 1974 and 1975 episodes of thick spring ice in the Eastern Beaufort.³⁰⁴ In the 1960s, Christian Vibe also described seals and bears moving in response to decadal cycles of change in sea ice cover along the Greenland coast.³⁰⁵

More recently, feeding on whale carcasses left from Inuit subsistence hunting has been shown to benefit the small proportion of the subpopulation of polar bears that spend the summer on shore rather than on sea ice in the Southern Beaufort Sea.³⁰⁶ However, aside from whale carcasses, there is little evidence that terrestrial foods make a difference to the body condition or survival of bears that spend all or part of the summer onshore in the ice-free season.³⁰⁷ While polar bears have been documented eating a variety of foods while onshore, from ground-nesting birds and bird eggs to caribou, grasses, berries, and seaweed,³⁰⁸ there is little evidence this makes any difference to body condition or survival over the short or long term.

Although the reasons for long-distance moves are often not clear, they do happen. A four-year-old female who had not yet given birth traveled from the Canadian area of the Southern Beaufort Sea to Wrangel Island in the Chukchi Sea after being captured and tagged in late April 2009.³⁰⁹ Previously, another bear, an adult female with two cubs of the year, who was tagged in late May 1992, moved from off Prudhoe Bay in the Southern Beaufort Sea, crossed the Arctic Basin to within 2 degrees of the North Pole, and ended up in northern Greenland.³¹⁰

Genetics

One recent, widely publicised genetics paper suggested there is evidence that polar bears have already started moving from the periphery of the Arctic towards a sea ice ‘refugium’ in the Canadian Archipelago region in response to recent declines in summer sea ice. However, a follow-up analysis that did not get any media attention found that ‘methodological shortcomings’ (including small and unbalanced sample sizes) and ‘errors of interpretation’ undermined the conclusions of the first study.³¹¹ The second study did not find evidence of recent widespread movement towards the Canadian Archipelago, but did confirm the existence of a genetically unique cluster of bears in Norwegian Bay, as previously identified by other researchers.³¹² Norwegian Bay is located at the north end of the Canadian Archipelago and, while it is dominated by multiyear ice, it has two large polynyas that have a few ringed seals and also support walrus and bearded seal populations.³¹³

Anecdotal accounts from local Inuit suggest that Norwegian Bay bears are ‘different’ from those in the surrounding area,³¹⁴ thus corroborating the two independent genetic studies. It is possible this subpopulation contains descendants of a previous population since gone into decline.³¹⁵

One of the most recent genetic studies³¹⁶ emphasized that the polar bear, as a species, survived more than one previous warm period when there was virtually no summer sea ice.³¹⁷ Sea ice has varied both over the short term (i.e. decades-long climate oscillations) and the long term (glacial-to-interglacial cycles of thousands of years). Over the last 1.5 million years, for example, there have been periods of much less ice than today (including ice-free summers), but also periods with much more ice but no biological extinctions.³¹⁸

Polar bear population numbers may have fluctuated up and down somewhat in conjunction with these sea ice changes, but the polar bear as a species survived, and so did all of the Arctic seal species they depended on for food, including Pacific walrus.³¹⁹ The survival of polar bears through these large changes in sea ice cover indicates that these Arctic marine mammals, in an evolutionary sense, have the necessary built-in flexibility (called ‘*plasticity*’ in biology jargon) to survive in their highly-variable habitat.³²⁰ Although some have suggested that the low genetic diversity of polar bears makes them especially vulnerable to extinction,³²¹ there is little support for this notion in the scientific literature.³²²

A study published in 2019 found a few genetic differences (gene copy numbers) between polar bears and brown bears that were interpreted as reflecting the evolutionary shift by polar bears to an extremely carnivorous diet.³²³

9. Human/bear interactions

Attacks on humans

A major 2017 scientific summary of polar bear attacks on humans (1880–2014), authored by biologist James Wilder and colleagues,³²⁴ concluded that such attacks are extremely rare and that the threat to human safety from polar bears is exaggerated. However, this may be because they essentially ignored attacks on Inuit and other indigenous people that live and hunt in the Arctic. By attempting to generate information that could be assessed with statistical methods, the authors ended up with data so skewed and incomplete that it does not provide a plausible assessment of the risk to humans of attacks by polar bears. Acknowledging that well-reported attacks on Europeans (or recorded by them) make up the bulk of the data used in the paper does not adequately address the weakness of the authors’ conclusion that polar bears are not particularly dangerous.

This means that, except for well-reported incidents in the last few decades, virtually all attacks on the people most likely to encounter polar bears were not included in this study and the authors discount the almost perpetual danger that Inuit and other indigenous people endured – and still endure in many areas – because those people in the past existed in ‘relatively low numbers.’³²⁵ As discussed below, two Inuk hunters in Canada who were mauled to death by polar bears in 2018 are prime examples of these shortcomings.

The Wilder paper focused much attention on the potential for increases in polar bear attacks on humans due to sea ice loss blamed on human-caused global warming,³²⁶ but ignored totally the increased risk stemming from the relatively larger proportion of adult males in polar bear populations nowadays, a fact of life in growing populations, but also a function of hunting restrictions. Adult males dominate younger ones, and frequently steal their kills,³²⁷ which can cause young bears to become nutritionally stressed and at risk of attacking humans. In fact, Ian Stirling warned in the early 1970s that a complete hunting ban, such as Norway had just imposed in Svalbard, might increase polar bear–human conflicts.³²⁸

The drive to put on fat means that polar bears are always looking for food, and even well-fed bears have been known to initiate a predatory attack (as the discussions below show). Bears are

attracted by caches of frozen meat, cemeteries, odours of cooking food, food fed to dogs and the dogs themselves, livestock, stored food, garbage and sewage, as well as man-made petroleum products and other industrial material (such as oils and lubricants, vinyl seats and plastic-coated cables), antifreeze and insulation.³²⁹

Unusual sightings, problem bears and attacks

The incidents mentioned in the following subsections – separated into winter/spring (January–March and April–June) and summer/autumn (July–September and October–December), by geographic region – are anecdotal, and are not part of any comprehensive survey that would make them scientifically significant. However, until such a survey is undertaken, they are noted here for perspective on the reports of unusual sightings of bears, problems with bears and bear attacks on humans that often garner wide media attention.³³⁰

Winter/spring

Winter is the leanest time of year for polar bears (Figure 8), since fat Arctic seal pups won't be available for another 2–3 months and food is therefore hard to come by; this makes the bears especially dangerous when they come into contact with humans.³³¹ By spring, they are in hunting-mode, as they pack on as much fat as possible to aid their survival over the summer months of fasting, and humans do well to avoid being the focus of these hunts.³³² Even well-fed bears continue to seek out sources of food.

Although, over the last few decades, winter and early spring incidents have been relatively rare, there are now larger numbers of polar bears than there were in the 1970s as well as more people living in coastal Arctic communities. This means that problems with bears in the coldest months are likely to increase. More bears out on the ice in winter and spring will almost certainly create more competition for the available seals. As a result, some bears – especially young bears or females with cubs – might look for alternative sources of food.

Alaska 2019 problem bears winter/spring

In early January 2019, a trapper from Arctic Village, which lies about 100 miles south of the Beaufort Sea coast, arrived at his trap-line cabin to find that a polar bear had damaged much of his winter camp and destroyed the vinyl seat of a snow machine.³³³ The next morning, the bear returned and came at the man when he opened the door of the cabin. Fortunately, he was able to get to his rifle in time and shot the young female (estimated at about 2 years old) as it advanced on him in the dark. The condition of the bear was not reported. Although it is unusual to encounter a polar bear so far inland in Alaska (even pregnant polar bears looking for denning sites do not usually travel so far south), sightings of polar bears were noted to have occurred in 2002 (Toolik Lake) and 2008 (Fort Yukon). However, as the 2019 incident occurred in January, it could not be blamed on lack of sea ice.

Russia problem bears winter/spring

In February 2016, a female and two cubs in good condition were filmed rooting through garbage bins in an unidentified coastal community in Chukotka (Russian Far East) before being chased away with a truck.³³⁴

In February 2019, an invasion by more than 50 polar bears was reported in the Western Russian town of Belushya Guba, on the southwestern coast of Novaya Zemlya. However, as this incident began in December (still autumn in the Arctic), I discuss the details in the summer/autumn section.

On 17 June 2019, a thin polar bear wandered more than 1000 km south of the eastern Kara Sea into the Siberian town of Norilsk. This had happened at least once before, in the 1970s. Charts issued by the US National Snow and Ice Data Center for early June (around Julian day 155) show abundant ice in the eastern Kara Sea, which means this incident cannot be blamed on lack of sea ice. It was reported the bear would likely be moved to the zoo in Krasnoyarsk.³³⁵

Svalbard 2017–2019 problem bears winter/spring

In late January 2017, a polar bear female with two cubs (possibly two-year-olds) were reported near the community of Longyearbyen on the west coast of Svalbard, where there was no sea ice. The bears probably traveled overland from the east coast where sparse sea ice existed. The bears were not reported to have been thin, starving, or in poor condition, and had thus far not caused any problems aside from frightening people. Helicopters and snowmobiles were used to chase them away from the community but, even so, the bears remained in the vicinity for several weeks.³³⁶

In 2018, by early January, ice extended as far south as Hopen Island, a remote location used by females for denning in favourable ice years.³³⁷ In March, a meteorologist stationed on Hopen reported seeing a total of fourteen bears, including females with cubs, during a 24-hour cross-country ski trip to a small cabin 7 km from where he worked. Two bears looked into the window of the cabin while he was inside and another followed him as he skied back to his work station, coming so close to him and his two dogs that he had to fire a warning shot to make it move off.³³⁸ Although ice surrounded Hopen Island by mid-February in 2019, no polar bear sightings were reported.

In early March 2019, a polar bear in good condition was photographed on Bear Island (Bjørnøya) in the southern Barents Sea by the crew at the meteorological station. The last time the workers had seen a bear was in 2011, but in 2019 extensive winter ice brought at least this bear to the northern part of the island (others may not have been seen). Ice extent had not been so extensive in winter since before 2007 and it persisted in 2019 for several weeks.³³⁹ Lastly, in the final days of 2019, a polar bear in excellent condition repeatedly entered the downtown core of Longyearbyen between Christmas and New Year. It was shot for safety reasons in the early hours of New Year's Day 2020, because there were no qualified personnel available to relocate it.³⁴⁰

S. Hudson Bay/Foxe Basin 2017–2019 problem bears winter/spring

A 'very fat' polar bear was reported outside the community of Inukjuak, on the east coast of Hudson Bay, on Saturday 25 February 2017.³⁴¹ Inukjuak lies within the boundary of the Southern Hudson Bay polar bear subpopulation. This was a rare occurrence: according to the mayor, the community had not seen a bear onshore in nearly 30 years. The bear was a young, subadult female in excellent condition, but it was shot for safety reasons. Its condition was surprising, as subadults are likely to be in poorer condition than adults at any time of year, due to their lack of hunting experience and competition with adult males.³⁴² Polar bears in Hudson Bay travel with the retreating ice to the western and southern shores so, with some exceptions, they usually only have access to the east coast during winter through spring.

A few weeks later, in early March 2017, there was a late-night encounter with a thin and hungry polar bear in the northern Quebec community of Ivujivik on the eastern edge of Hudson Bay (within the Foxe Basin polar bear subpopulation region). The bear involved was thin and obviously dangerous, but had to be eliminated before anyone was hurt. It became the fourth defence kill of 2017 (and the second that month) for this community, coming after a large number of bear sightings by residents that winter.³⁴³

In 2018, on the 4 March, a young polar bear, perhaps only two years old, came ashore and wandered about the village of Puvirnituk, on the northwest coast of Hudson Bay in northern Quebec (Foxe Basin).³⁴⁴ It was shot for safety reasons by a local hunter. This was the first time a bear had ever come into the community in living memory and residents suggested a big storm the night before may have caused the animal to become lost.

In 2019, further north in the Foxe Basin region, a female and her cub were shot in the small community of Igloodik on 4 January. After a fatal attack the previous August outside the nearby community of Naujaat (see next section) had shown that females with cubs do sometimes make predatory attacks, a resident shot the bears when they entered the settlement. It was considered a defence kill.³⁴⁵

Labrador and Newfoundland 2017–2019 problem bears winter/spring

After only about a half dozen sightings in 2016, in 2017 there were well over a dozen reports of polar bears onshore in Newfoundland and Labrador,³⁴⁶ as unusually cold conditions and heavy sea ice offshore persisted late into June.³⁴⁷ Considering Newfoundland alone, one or two bears have been reported every spring since about 2012, but they were rare back until at least 1880.³⁴⁸ However, there were more than half a dozen sightings in Newfoundland (involving at least nine bears) from March onward in 2017,³⁴⁹ and sightings and problems with bears were even higher in the spring of 2018, although there were fewer Labrador incidents (especially in January and February). March 2018 was particularly busy:

- on the 6th, a bear in good condition strolled through the streets of St. Lunaire-Griquet on the Northern Peninsula of Newfoundland;³⁵⁰
- on the 7th, police in Elliston (outside Bonavista in northeastern Newfoundland) found footprint evidence of an onshore visit;³⁵¹
- on the 8th, four bears in good condition (likely a mother with a triplet litter of almost-grown cubs) were spotted on shore outside of Red Bay on the Labrador coast;³⁵²
- from the 10–14th, perhaps as many as seven (but at least four) bears in good condition were spotted in or around communities on the Northern Peninsula;³⁵³
- on the 14th a bear was spotted on Fogo Island off Newfoundland.³⁵⁴

On the 2nd of April, 2018 another bear in good condition was spotted onshore outside of Bonavista, Newfoundland.³⁵⁵ After that incident, there were several others later in the season: assisted by lingering ice offshore, a bear in good condition came ashore near St. Lunaire-Griquet on the tip of the Northern Peninsula on 10 June (perhaps delivered by an iceberg),³⁵⁶ at least three bears including a mother and cub (and perhaps four altogether) were spotted around St. Anthony (also on the tip of the Northern Peninsula) between 21 and 24 June,³⁵⁷ and lastly, a bear was removed from the community of Makkovik on the coast of Labrador for safety reasons on 5 July.³⁵⁸

On 1 January 2019, the winter polar bear season in Labrador began when one of two bears sighted near the garbage dump used by the coastal community of Makkovik was tranquillised and airlifted out of town; its condition was not reported.³⁵⁹ A few weeks later, another bear was reported in Black Tickle and, at the end of February, a bear spent a few days on the prowl around the towns of St. Lewis and nearby Charlottetown, right at the time the only road in and out of St. Lewis was closed due to heavy snow.³⁶⁰ There were no more reports of bears in Labrador until 15 April, when about ten bears were spotted prowling around the town of Black Tickle: photos of a few of the bears show animals in excellent condition. More worrying was the report on 17 April of a bear (one of four spotted in the area at the time) that aggressively circled a small summer cabin in Batteau (outside Black Tickle), growling and hissing through the window at the occupants and unfazed by gunshots in the air. A neighbour finally managed to drive the bear off, but not before it had destroyed the vinyl seat of one of the snow machines parked nearby.³⁶¹ In early May, a resident of Natuashish (north of Makkovik) took some photos of a female bear with fat cubs he encountered on a snow machine trip to one of the coastal islands nearby: all were in excellent condition and non-threatening.³⁶² The final sighting of the season came on 22–23 May, when a fat bear was photographed several times around the community of Blanc-Sablon near the Labrador border with Quebec at the south end of the Strait of Belle Isle (which was still choked with ice).³⁶³

In Newfoundland, the first report of 2019 came on 15 April, when a bear was spotted around Wesleyville and nearby Newtown (in the Bonavista area, on the northeastern coast); photos of the bear taken by residents show it was in excellent condition.³⁶⁴ A week or so later, on 23 April, one bear in good condition was sighted swimming around Cook's Harbour on the tip of the Northern Peninsula and prowling the town, while another fat bear was spotted on the northeast coast of Newfoundland, at Carmanville (across from Fogo Island).³⁶⁵ On 5 May a bear in good condition was spotted swimming about 2 km off the north-central coast (at Harry's Harbour), headed north to an ice floe about 40 km away.³⁶⁶ By the third week in May, there was only a remnant of ice remaining around the tip of the Northern Peninsula, but on 21 May a bear in good condition was spotted on

the shore near Fleur de Lys on the Baie Verte Peninsula, Newfoundland, well south of the remaining ice, perhaps delivered there by an iceberg.³⁶⁷ However, it wasn't the last: on 11 June, a sighting of a bear was confirmed near Cook's Harbour on the Northern Peninsula well after sea ice had cleared the area (perhaps having arrived on an iceberg), and it is not known if the bear made it successfully to ice lingering off the Labrador coast.³⁶⁸

Therefore, a minimum of twelve polar bears were spotted onshore in Newfoundland in 2018 – and perhaps as many as sixteen – not counting those seen in Labrador (which may not always make the news). This figure surpassed the nine bears recorded in 2017 and the six spotted in 2019. Sea ice around Newfoundland and southern Labrador was somewhat less persistent in 2018 and 2019 than in 2017: ice cleared the northern peninsula of Newfoundland by late May in 2018 and 2019, compared to about the middle of June in 2017.³⁶⁹ However, variable ice conditions are unlikely the reason for the marked increase in polar bear sightings over the last three years compared to previous years; 2007 was a heavy ice year like 2017, yet no polar bears were reported ashore in Newfoundland that spring.³⁷⁰ A larger population of bears is the most plausible explanation.³⁷¹ It is known that the Davis Strait subpopulation was heavily impacted by commercial whalers in the late 1800s and early 1900s³⁷² and is still recovering.³⁷³ Abundant prey in the form of harp and hooded seals,³⁷⁴ as well as competition among a thriving population of bears for those seals, may only now be encouraging individuals to wander to the southern limits of the region.

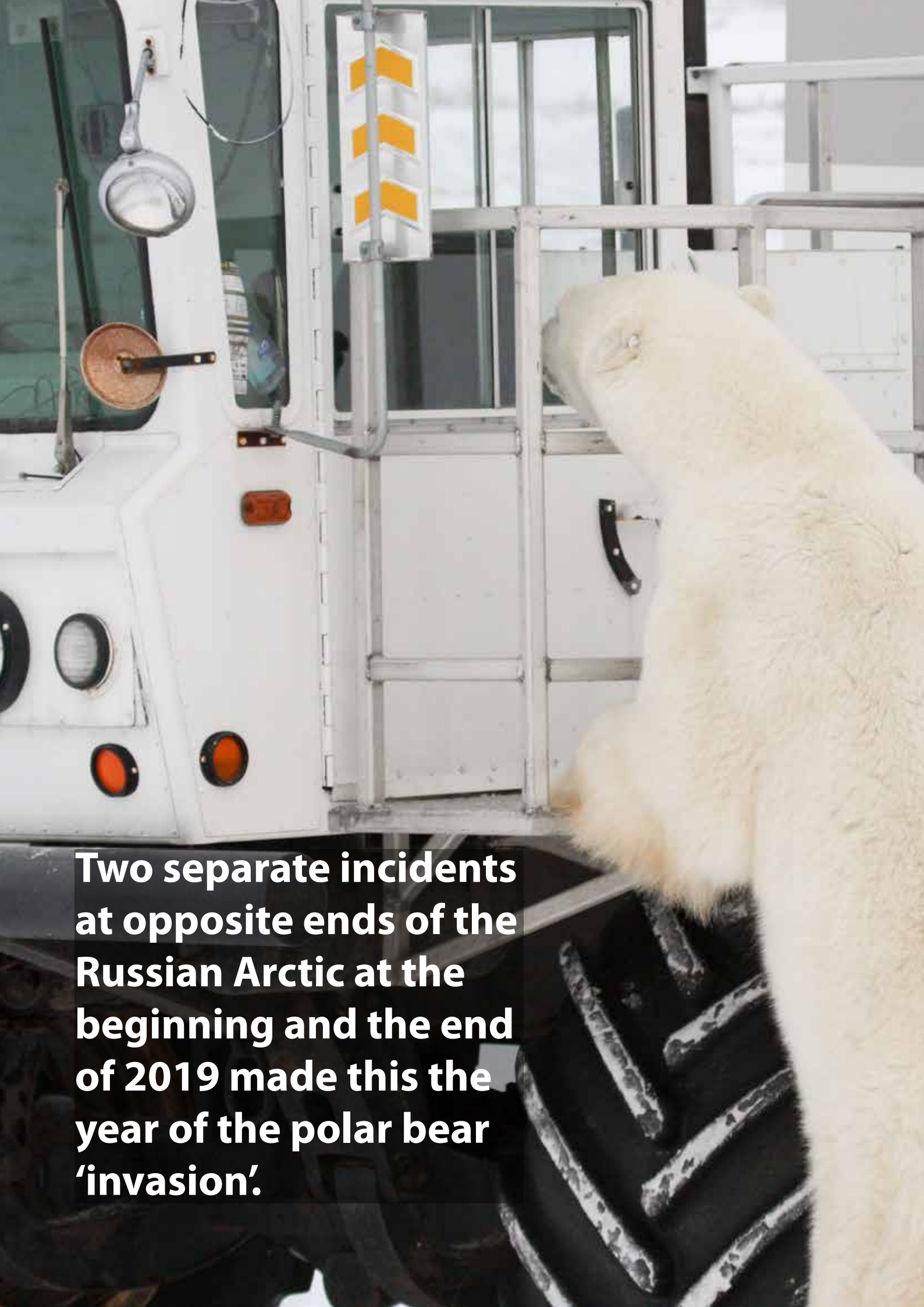
Summer/autumn

In areas where all or a portion of the subpopulation comes ashore during the ice-free season, the usual dynamic between polar bears and humans is different to what is seen in winter. For five months or so in some regions, but less in others, encounters between bears and people are much more likely in summer and autumn. Compared to sixty years ago, when hunting restrictions were put in place, there are many more bears and also more people. While serious attacks have always been relatively rare in summer, the number of bears shot or removed before tragedy strikes (especially in remote regions) have only recently been closely tracked.³⁷⁵ For example, since polar bears have been protected in Canada, defence kills in Nunavut have been counted as part of the yearly quota of bears that a community is allowed to hunt, so they were rarely reported as something other than a legal harvest. The same may be true in Greenland, where bears are also hunted by native residents. In contrast, in the 1960s and early 1970s, many 'problem' bears in the community of Churchill, Manitoba were shot every year in defence of life or property, but presumably all were officially reported.³⁷⁶

There were two fatal attacks in 2018 in the Canadian Arctic at the height of summer, with a third near-fatal mauling in Svalbard shortly after.³⁷⁷ These attacks put Arctic communities on edge, and people were perhaps more cautious afterwards, which may explain why there were no fatal or near-fatal attacks in 2019. However, in Russia two mass congregations of bears near small coastal communities in late autumn threatened the safety of local residents: one began in December 2018 and continued into February 2019, and the other occurred in early December 2019. Overall, there were fewer incidents in Churchill, Manitoba in 2019 than in 2017 or 2018 even though ice conditions were similar.

Russia 2017–2019, problem bears in summer/autumn

In Western Russia, in early December 2018, more than 50 polar bears congregated in the Russian military town of Belushya Guba on the southwest coast of Novaya Zemlya on the Barents Sea. By early February 2019 they presented a real threat to human safety.³⁷⁸ The bears, which included mothers with cubs, were likely members of the Kara Sea subpopulation and had traveled across the narrow island from the east coast where sea ice is more persistent. Photographs showed bears in good or excellent condition congregated at the town dump, wandering through the streets, and entering buildings. People reported being attacked or threatened and the usual deterrents employed to drive them off were not successful.³⁷⁹ Town officials were refused permission to shoot



Two separate incidents at opposite ends of the Russian Arctic at the beginning and the end of 2019 made this the year of the polar bear 'invasion'.

any of the animals, as in Russia polar bears are strictly protected. Although lack of sea ice was blamed by many for the invasion, ice charts demonstrated that these habituated garbage bears had failed to return to the sea ice present on the Kara Sea coast in late November and did not leave of their own accord in early February when ice had formed off the southwest end of the island.³⁸⁰ By 18 February, a few days of persistent harassment, including help from the army, drove all or most of the bears out onto the ice offshore (it was unclear from the reports if any of the bears were killed in the process).³⁸¹ There had been no media reports of such massive 'invasions' of bears before this one at Belushya Guba, although it is likely that similar problems involving fewer bears have been an issue for years, given the obvious attractant of a garbage dump adjacent to a town within prime polar bear territory and a totally protected polar bear population.

In early December 2019, in Ryrkaypiy, Chukotka, in the Russian Far East, up to 72 polar bears came ashore for the summer and descended on the town to scavenge fat from the accumulated carcasses of hundreds of walrus that had died naturally in September and October. This was not a new phenomenon but the large number of bears involved in 2019 was a surprise and, in contrast to the problem in Belushya Guba, the attractants were natural rather than human-generated. Ryrkaypiy is similar to Churchill, Manitoba: both human settlements are about the same size and are situated close to where many polar bears wait for sea ice to form in the autumn. Sea ice advances from the west along the Chukotka shore and bears that have spent the summer onshore east of Ryrkaypiy move toward the village to intercept the first ice that forms offshore so that they can resume hunting seals (although relatively few Chukchi Sea bears spend the summer on the coast of Chukotka).³⁸² Ryrkaypiy is also within a few kilometres of a haulout site for thousands of Pacific walrus, known historically since the late 1800s.³⁸³ Since 2007, large herds of walruses – mostly mothers and calves, and in some years numbering close to 50,000 – have spent a few weeks or more resting on the beaches at the base of the impressive rocky headland of Cape Schmidt.

The polar bears – initially reported to number 56 individuals (then 63, then 72), including adults, females with cubs, and subadults – were photographed feeding on the carcasses of dead walruses.³⁸⁴ Problems arose because some of the bears left the walrus feeding area and wandered into town only a few kilometres away; it was later revealed that the bears causing problems within the village were young, subadult animals driven away from the walrus carcasses by bigger, older bears.³⁸⁵ Sea ice charts show the ice along the coast at Ryrkaypiy by the end of November (day 334)³⁸⁶ was as thick and concentrated as ice is along Western Hudson Bay when polar bears take to the ice to resume hunting in autumn,³⁸⁷ suggesting the bears were motivated to stay ashore by the presence of abundant walrus carcasses. The photographs that accompanied these reports showed virtually all the bears were fat and healthy. A similar congregation of polar bears occurred in early November 2018, but only about 25 bears were involved, with perhaps half that number entering the village; the army was called in to help move some of the walrus carcasses further away from the community.³⁸⁸ In September 2017, about 20 bears near Ryrkaypiy were reported to have driven a number of walrus over the Cape Schmidt cliff and that hundreds of walrus were killed in the resulting stampede to the water; the carnage was eventually made public in a BBC documentary in late 2019.³⁸⁹ The report that a bear had confronted another team of filmmakers at the top of the Cape Schmidt cliff in September 2019, plus the December 2019 congregation near Ryrkaypiy by three times as many polar bears feeding on numerous recently-dead walrus carcasses, suggests that the hunting strategy used by polar bears on walrus at Cape Schmidt and captured on film by the BBC in 2017 remains in use.

Research on land use of Chukchi Sea polar bears in summer provides no insight into this phenomenon (probably due to small sample sizes); there appears to have been a marked *decrease* in the proportion of bears spending the summer on land in Chukotka since the 1980s (0% of bears captured in 2008–2013 compared to 15% in 1986–1995).³⁹⁰ However, the walrus carcasses at Ryrkaypiy are so plentiful that it is simply not necessary for the bears to leave land, even if sea ice is present. As a consequence, the autumn polar bear problem at Ryrkaypiy is unlikely to go away un-

less the carcasses of all walrus that die in September and October are removed, and this may prove impractical.

Alaska 2019 problem bears summer/autumn

The small hamlet of Kaktovik on the north coast of Alaska has an annual problem with polar bears attracted to the butchered carcasses of bowhead whales discarded by local residents. Although these 'bone piles' are not quite a completely 'natural' food attractant like the walrus carcasses of Ryrkaypiy, indigenous people of this area have hunted bowhead for millennia. In August 2019, there was a close call when a bear approached two young girls playing in their yard. It was chased away without further trouble. Bears were spotted as early as May and June in 2019, compared to mid-August most previous years (ahead of the whaling season in September).³⁹¹

W. Hudson Bay/Foxe Basin 2018 fatal bear attacks in summer/autumn

The first 2018 fatal attack by a polar bear occurred in early July outside the community of Arviat, an Inuit hamlet of more than 2,600 residents that sits 250 km (about 155 miles) north of Churchill on the northwest shore of Hudson Bay. On the evening of 3 July 2018 (about 7:30 pm), 31-year-old Aaron Gibbons was mauled to death by a polar bear on Sentry Island, a barrier isle about 10 km offshore from Arviat ('Eskimo Point' on old maps). The attack occurred when a polar bear started to stalk one of Gibbons' three young children, who were on the island with their father to collect Arctic tern eggs. Gibbons put himself between the kids and the bear so they could run to the safety of their boat. Gibbons was subsequently mauled to death while his children watched and his terrified daughter called for help on the boat's radio. Unfortunately, he did not have his gun at hand at the time and died soon afterward from his injuries. Another person on the island heard the screams from Gibbons and his children and ran over to shoot the bear. It was an adult male and conservation officers who later examined the body described it as in 'fair' condition.³⁹²

In contrast, the last fatal attack in WH also happened in early July 1999, near Rankin Inlet. Two people were seriously injured and another mauled to death by a young bear, about one and a half years of age, which had probably just left the care of its mother.³⁹³ Bears weaned in their second spring were less common in WH by 1998 compared to previous decades, but still made up between 15–20% of all yearlings captured.³⁹⁴ Young bears 2–4 years old are notoriously unpredictable and dangerous.³⁹⁵

And while the bear that killed Aaron Gibbons must have left the sea ice much earlier than usual, perhaps as early as the third week of May, he was not forced ashore by receding ice. There was still abundant ice remaining on Hudson Bay in late May. But for some reason, the bear chose to leave the ice near Arviat in the northwest portion of Hudson Bay rather than continue hunting seals until late June or early July as most other WH bears did that summer (when they left the ice near Churchill or points south).³⁹⁶ According to local informants, perhaps as many as a dozen other bears were in the general area of Arviat at the time of the attack, suggesting some attractant – perhaps the tern eggs sought by the Gibbons family, perhaps eggs and fledglings of other waterfowl that nest in the area – gave these bears a reason to come ashore much earlier and much further north than the rest of the population.³⁹⁷ Shortly after the fatal attack, another bear was shot because it repeatedly approached a group staying in cabins outside Arviat and refused to be deterred by warning shots.³⁹⁸

The second fatal attack of 2018 occurred a bit further north, at the southwest edge of the Foxe Basin polar bear subpopulation region, on the morning of August 23. A party of three Inuit hunters from the community of Naujaat had boat trouble on the first day of a planned three-day hunting trip on 21 August. They took refuge on nearby White Island, but hours later, wind blew extensive ice onshore and they were prevented from leaving. On the morning of the attack, as they awaited rescue (knowing they would soon be reported overdue), the three were having their morning tea when an adult female polar bear accompanied by a yearling cub came at them. Leo Ijjangiaq fired a warning shot but the bear grabbed Laurent Uttak by the head. But when Darryl Kaunak tried to

run away, the bear turned on him instead. She mauled Kaunak until he was nearly dead. Ijjangiaq's rifle had jammed after the warning shot but as soon as he found another rifle, he shot the bear dead, then the cub. His friends administered first aid, but Kaunak died a few hours later. Attracted by the carnage of three bodies on the ground, more bears came around and threatened the survivors; Ijjangiaq killed two of them. The Canadian Coast Guard icebreaker sent to rescue the men could not get through the thick ice to their location but they were eventually spotted by the ship's helicopter and taken to safety – three long days after the attack.³⁹⁹

Conservation officers later said three of the four bears found at the site after the rescue were in good condition (the carcass of the fourth could not be located). There had been an abundance of sea ice in the region at the time: the bears were not 'forced' off the ice, nor were any of them starving. The men were not near a community full of attractants, nor were they surrounded by meat or refuse from hunting activities (since they had not yet been hunting). The fact that this was an attack by an adult female made this incident especially disturbing, since most polar bear attacks are initiated by young males in poor condition.⁴⁰⁰ This female appeared to be fearless, and the presence of a cub almost old enough to fend for itself was not likely a factor, since polar bears are not especially protective of cubs older than newborns just out of the den.⁴⁰¹

Local Inuit blamed both attacks on an increased abundance of bears and, perhaps, bears habituated to the tourists that flock to the Churchill area to see bears up close. However, at least three polar bear specialists said the attacks were caused by lack of sea ice.⁴⁰² But trends of generalized sea ice decline do not explain local conditions at the times the attacks took place: state of the sea ice was not a plausible factor in either incident. However, because of the wide margins of error involved in estimating population sizes, it is entirely possible that the Inuit are right: that actual numbers of WH bears on the ground have increased since 2012 or so (about the time Arviat noticed more bears), even if the reported 'mean' of official counts had declined slightly (see Section 3). At the same time, or alternatively, a redistribution of WH bears may have occurred, with more bears now spending most of their time to the north of Churchill (and thus active close to Arviat and Rankin Inlet) than did so in 2004.⁴⁰³

Western Hudson Bay problem bears in summer/autumn

All Western Hudson Bay polar bears are forced ashore by melting ice in the summer and Churchill, Manitoba is located near a primary staging area for many dozens of bears that wait for the ice to form in the autumn. Churchill's problems with polar bears extend back to the 1960s and it took time and money for them to become as well-managed as they are today.⁴⁰⁴ Here are tallies made public by the Polar Bear Alert Program at the end of the season for 2015–2019:

- 2019 (week of 11–17 Nov), 138 incidents
- 2018 (week of 5–11 Nov), 246 incidents
- 2017 (week of 20–26 Nov), 148 incidents
- 2016 (week of 5–11 Dec), 386 incidents
- 2015 (week of 16–22 Nov), 333 incidents.

Some of the differences between years for reported polar bear incidents may be due to the fact that the numbers of bears that congregate around Churchill inexplicably vary from year to year, a fact noted as early as the 1970s.⁴⁰⁵ While a late freeze-up of sea ice, as occurred in 2016 (and also in 1983), understandably boosts the number of problem bear encounters and the potential for fatal maulings (as occurred in 1983), the large number of incidents in 2015 occurred in part because of a newly-initiated 'zero-tolerance' policy for bears near town after a serious mauling in 2013.⁴⁰⁶

Southwest Greenland 2019 bear attacks in summer/autumn

In mid-September 2019, three hunters were attacked by a polar bear near Ummannaq in south-

west Greenland (across from Baffin Island) as they were butchering a musk ox they had hunted. The skinny bear attacked each of the hunters, one by one, until one of them managed to get to a rifle and scare the bear off. Another bear was shot the week before in a nearby community when it was deemed to be a threat. A third was sighted in another community.⁴⁰⁷ These events in southwest Greenland are unusual: virtually all Baffin Bay bears spend the ice-free season on Baffin Island or near Melville Bay in northwest Greenland, where the ice lingers longer in summer and returns sooner in the fall.⁴⁰⁸

Svalbard 2018 bear attacks in summer/autumn

A serious attack occurred on 28 July 2018 when a contingent of four polar bear guards from the German cruise ship *MS Bremen* went ashore on a remote island in the Sjuøyene group north of Svalbard to check for the presence of bears before tourists from the ship would be allowed ashore to watch birds; the shore leave was not for observing polar bears, as bears were only viewed from aboard the ship.⁴⁰⁹ One of the guards was ambushed and disabled by a bear before he could protect himself. Warning shots from his colleagues did not deter the animal, which was subsequently shot by one of the other guards but not before the victim suffered serious head injuries.⁴¹⁰ Pictures of the bear showed he was an emaciated adult male, age undetermined, in much the same condition as the Canadian bear promoted in the *National Geographic* video that caused so much trouble a year earlier – which shows just how dangerous a starving bear can be.

Even by December 2019, as far as is known, no details of the necropsy of the Sjuøyene bear have been released. However, it seems likely that if he hadn't been shot, the bear would have died a natural death from starvation within weeks of the attack. Most bears are in their best condition at that time of year and the fact that he was so very thin suggested he had not been in good condition when he came ashore or had been ashore for many months. Lack of sea ice due to climate change cannot be blamed for his pitiful condition (although some have tried),⁴¹¹ because most bears in this region choose to remain on the ice throughout the summer and autumn months, where they can continue to try to hunt seals. The bear made a poor decision to leave the ice because he became stranded when the ice retreated.

The enormous hue-and-cry generated by environmentalists and anti-hunting factions on social media and in the news over the death of the Sjuøyene bear in 2018 dwarfed the media responses to the deaths of two Inuk hunters in Western Hudson Bay and Foxe Basin described above.⁴¹² Most of the people who got angry about the Svalbard mauling were simply misinformed: based on early but incomplete reports of the incident, they thought, incorrectly, that ecotourists had come to the island to view polar bears and shot a bear that came too close. However, the accusation from some of the Inuit in Nunavut that people care more about polar bears than they do about people whose lives are threatened almost daily by their presence⁴¹³ seemed substantiated by the disproportionate outrage prompted by the death of the Svalbard bear. Inuit residents of Nunavut were also angry that their lives were being put at risk from polar bears all year round, in the here and now, while scientists continue to focus on protecting bears from becoming extinct decades from now.⁴¹⁴

Svalbard 2018–2019 problem bears summer/autumn

In late spring 2018 (3 June), a bear in good condition broke into the storage cabin of a remote luxury hotel about 90 km west of Longyearbyen (on the tip of the fjord) by pushing open a newly-installed garage door that somehow closed behind it. The bear ripped into garbage stored there and consumed bags and boxes of food and chocolate. He finally left through one of the many windows he had broken. According to the hotel manager, the garage door used to gain entry to the storage area needed replacing because a visit by another bear in February had destroyed the old one.⁴¹⁵ Near the small community of Ny-Ålesund a single bear was responsible for breaking into at least ten cabins between July and October 2018: it broke windows and doors, broke through a wall and destroyed mattresses, although no food was stored in any of the cabins.⁴¹⁶ And in September

2018, a bear destroyed tents at a youth camp at Ymerbukta but no one was hurt.⁴¹⁷

In August and September 2019, there were numerous reports of problem polar bears near Longyearbyen: bears vandalised a large number of local cabins, others threatened a local dog kennel at least twice, and another bear severely damaged a motorboat and its rubber dingy. None of the bears involved were described as skinny or thin and the bear that destroyed the boat was shown by photographs to be in good condition.⁴¹⁸ The local perception from media reports seemed to be that problems with bears in the summer had increased over previous years, although records of all incidents are not publicly available.

Labrador and Newfoundland 2017–2019 problem bears summer/autumn

In 2019, there was a rare late autumn (or early winter) visit of a polar bear to northern Newfoundland at Green Island Cove, just north of the ferry port of Saint Barb on the Northern Peninsula, on New Year’s Eve. This was surprising because sea ice extent along the Labrador coast had been scarce up to that time. The bear left the area without incident.⁴¹⁹

10. Discussion

Table 2: Counts not yet delivered.

	Count completed	Previous count
M’Clintock Channel	2016	284
Viscount Melville	2014	161
Southern Beaufort	2017	907 or 1215*
Gulf of Boothia	2017	1592
Davis Strait	2018	2158

*See p.10

Despite the fact that in 2019, summer sea ice levels declined no further than 3–5 mkm², as they have since 2007, it is not yet clear if global polar bear numbers continued to increase (albeit slowly) or not.⁴²⁰ Studies published in 2018 put the mid-point estimate at about 29,500 bears, with a wide margin of error, although much higher and lower estimates have been presented.⁴²¹ However, by the end of 2019 the results of five subpopulation surveys completed by 2018 had not been published (Table 2), which means that the most up-to-date total could be even higher.⁴²²

A report is also overdue on a 2017 survey on the abundance of harp seals off eastern Newfoundland and Labrador, an important food source for Davis Strait and southern Baffin Bay polar bears. The population was estimated at 7.4 million in 2012, but it may now be even higher, and thus able to support an even larger population of polar bears.⁴²³

The Western Hudson Bay polar bear subpopulation is the best-studied in the world and what happens to these bears is often presented as a barometer for the global population. Declining weights of female bears and low cub survival are routinely cited as evidence that sea ice declines due to climate change have harmed WH bears and caused their population numbers to decline.⁴²⁴ However, it has now been more than 25 years since data has been published on cub survival and weights of female polar bears in Western Hudson Bay, even though the data has been collected as part of the standard protocol when bears are collared or ear-tagged. Instead, decades-old figures are cited as if they were current and relevant to recent climate change effects and population counts. This practice is especially disturbing given the well-documented evidence that sea ice conditions on Hudson Bay (freeze-up and breakup dates) unexpectedly showed no declining trend between 2001 and 2015,⁴²⁵ and for the last three years (since 2017), freeze-up dates have been like the 1980s. Surprisingly, in 2019 both breakup *and* freeze-up dates were virtually identical

to conditions in the 1980s (see discussion in Section 5). It seems inconceivable that such benign sea ice conditions up to 2015 could have caused polar bear population numbers to decline due to negative effects on female body condition and cub survival – as researchers claim – and even more implausible for such effects to be a current concern after three good ice years. As it is, the failure to publish the data on body condition and cub survival collected between 2004 and 2019 makes it look like that information is being deliberately withheld because it does not support the claims being made.⁴²⁶ Only complete transparency will resolve this appearance of misconduct.

Despite having to deal with the greatest change in summer sea ice habitat since 1979 of all Arctic regions, polar bears in the Svalbard area of the Barents Sea showed very little negative impact from the low sea ice years of 2016 through 2019, according to Norwegian biologists.⁴²⁷ On the other side of the Arctic, Chukchi Sea bears are still in better condition than they were in the 1980s, and are reproducing well.⁴²⁸ And despite repeated claims that the Southern Beaufort is still a declining and nutritionally stressed population based on data collected between 2001 and 2010 (see Sections 3 and 5 for some problems with that research), a summer aerial survey of the coast of Alaska in 2019 suggests otherwise: it documented 31 fat healthy polar bears onshore in July compared to only three in 2017 (when sea ice retreat had been similarly early).⁴²⁹

Finally, two incidents at opposite ends of the Russian Arctic at the beginning and the end of 2019 made this the year of the mass polar bear ‘invasion.’⁴³⁰ In the winter of 2018/2019, garbage and other human-associated food attractants were the impetus as more than 50 bears descended on the town of Belushya Guba on the south end of Novaya Zemlya in the Barents Sea and refused to leave. And in December 2019, competition among the more than 60 bears feeding on the carcasses of Pacific walrus that had died naturally over the previous few months at Cape Schmidt in Chukotka encouraged some young bears to enter the nearby village of Ryrkaypiy looking for food. Both incidents left local residents terrified of being attacked, although in the end no one was hurt. Contrary to media reports and comments from some academics, these ‘swarms’ of bears were not forced to find food near human habitations because of a lack of sea ice; in both cases, details show the bears were highly attracted to these sources of food (garbage in the one case, a natural food source in the other) and that there was more than enough ice nearby on which to hunt for seals.⁴³¹ In fact similar sea ice conditions have existed at both locations in recent years, as have the village garbage dumps and walrus carcasses, yet only in 2019 did so many bears congregate to cause distress at these villages.

Large congregations of polar bears near remote Arctic settlements are to be expected as a natural consequence of the current large global population of bears. This is a problem that simply has not existed for more than 100 years. Lack of sea ice isn’t the problem. Between the slaughter of polar bears by commercial whalers and sealers that went on in the late 1800s and early 1900s and the carnage of unregulated sport hunting in the 1940s through to the early 1970s, Arctic residents have simply never had to deal with polar bear problems on the scale that they do now. Both Belushya Guba (‘Beluga Whale Bay’) and Ryrkaypiy (‘the limit of walrus moving’ or simply ‘place of the walrus’) didn’t exist the last time polar bears were as abundant as they are now.⁴³² Ryrkaypiy was built in the early 1930s as a collective reindeer farm and Belushya Guba grew from a tiny encampment in the late 1800s into a large Soviet naval base in 1944 that expanded during the 1950s as indigenous Nenets from the rest of Novaya Zemlya were moved in.⁴³³ Both towns are much smaller now than they were in their glory days, before bears were as numerous as they are today. This is also true for Dikson and Amderma, two towns on the Kara Sea that have had serious problems with polar bears in the last two years,⁴³⁴ as well as Churchill, Manitoba, which had its worst problems with bears in the late 1960s. But these settlements are still large enough to produce abundant garbage, which is attractive to polar bears. In contrast, other Arctic settlements have grown tremendously into real towns: Arviat, on the northwest coast of Hudson Bay, is more than three times the size of Churchill and has recently had many problems with bears but has not had the financial resources to construct an incinerator as Churchill did.⁴³⁵ However, it’s not just garbage or

dead walrus (or whales) that attract polar bears: lots of other accoutrements of Arctic living bring the bears in close, including dogs, cabins with interesting odours, harvested seals and whales, and even snow machines (because of their vinyl seats and oily smell), as the litany of problem bear reports in Section 9 attest.

Despite predictions that polar bear numbers might decline decades into the future, so far that hasn't happened. Garbage dumps are not going to go away and few villages have the funds to build an incinerator.⁴³⁶ Many other attractants, like the carcasses of walrus that appear at Cape Schmidt in Russia almost every year, are a different kind of problem, and are almost impossible to eliminate. It's possible that the easiest and most cost-effective solution, as one Russian biologist suggested, is to move the village.⁴³⁷ The simple truth is that right now, Arctic residents and visitors face a much greater risk of having a deadly encounter with a polar bear at almost any time of year than they did 60–70 years ago, and this is because polar bear populations are so much larger. Predictions of future calamity do not change the present reality that polar bears are thriving.

References

- Aars, J. 2015. *Research on polar bears at Norwegian Polar Institute*. Online seminar ('webinar'), January 14.
- Aars, J. 2018. Population changes in polar bears: protected, but quickly losing habitat. *Fram Forum Newsletter 2018*. Fram Centre, Tromsø.
- Aars, J., Lunn, N. J. and Derocher, A.E. 2006. *Polar Bears: Proceedings of the 14th Working Meeting of the IUCN/SSC Polar Bear Specialist Group, Seattle, Washington, 20–24 June 2005*. Occasional Paper of the IUCN Species Survival Commission 32. IUCN, Gland, Switzerland.
- Aars, J., Marques, T.A., Buckland, S.T., Andersen, M., Belikov, S., Boltunov, A., et al. 2009. Estimating the Barents Sea polar bear subpopulation. *Marine Mammal Science* 25: 35–52.
- Aars, J., Marques, T.A., Lone, K., Anderson, M., Wiig, Ø., Fløystad, I.M.B., Hagen, S.B. and Buckland, S.T. 2017. The number and distribution of polar bears in the western Barents Sea, *Polar Research* 36:1, 1374125.
- ACIA 2005. *Arctic Climate Impact Assessment: Scientific Report*. Cambridge University Press.
- AC SWG 2018. Chukchi–Alaska polar bear population demographic parameter estimation. Eric Regehr, Scientific Working Group (SWG. Report of the Proceedings of the 10th meeting of the Russian-American Commission on Polar Bears, 27–28 July 2018). Published 30 July 2018. US Fish and Wildlife Service. <https://www.fws.gov/alaska/fisheries/mmm/polarbear/bilateral.htm>
- Adam, R., Bryan, A., Quakenbush, L., Crawford, J., and Biderman, L. 2019. Bearded seal productivity in Alaska using harvest-based monitoring, 1975–2016. Poster presentation, Alaska Marine Science Symposium, 28 January–1 February.
- Amstrup, S.C. 1993. Human disturbances of denning polar bears in Alaska. *Arctic* 46:246–250.
- Amstrup, S.C. 2003. Polar bear (*Ursus maritimus*). In *Wild Mammals of North America*, G.A. Feldhamer, B.C. Thompson and J.A. Chapman (eds), pp. 587–610. Johns Hopkins University Press, Baltimore.
- Amstrup, S.C. 2018. Proposed oil exploration plan would put polar bear population at an unacceptable risk. Opinion, 25 September, *The Hill*. <https://thehill.com/blogs/congress-blog/energy-environment/408225-proposed-oil-exploration-plan-would-put-polar-bear>
- Amstrup, S.C. 2019. Written Testimony of Dr. Steven C. Amstrup Chief Scientist, Polar Bears International before the Subcommittee on Energy and Mineral Resources of the Committee on Natural Resources United States House of Representatives legislative hearing on 'The Need to Protect the Arctic National Wildlife Refuge Coastal Plain' 26 March 2019 <https://naturalresources.house.gov/download/testimony-polar-bears-international-amstrup>
- Amstrup, S.C. and Durner, G.M. 1995. Survival rates of radio-collared female polar bears and their dependent young. *Canadian Journal of Zoology* 73:1312–1322.
- Amstrup, S.C. and Gardner, C. 1994. Polar bear maternity denning in the Beaufort Sea. *The Journal of Wildlife Management* 58:1–10.
- Amstrup, S. C., Durner, G. M., Stirling, I. and McDonald, T. L. 2005. Allocating harvests among polar bear stocks in the Beaufort Sea. *Arctic* 58:247–259.
- Amstrup, S.C., Marcot, B.G. and Douglas, D.C. 2007. Forecasting the rangewide status of polar bears at selected times in the 21st century. Administrative Report, US Geological Survey. Reston, Virginia.
- Amstrup, S.C., DeWeaver, E.T., Douglas, D.C., Marcot, B.G., Durner, G.M., Bitz, C.M., and Bailey, D.A.

2010. Greenhouse gas mitigation can reduce sea-ice loss and increase polar bear persistence. *Nature* 468:955–958.
- Amstrup, S.C., Marcot, B.G., Douglas, D.C. 2008. A Bayesian network modeling approach to forecasting the 21st century worldwide status of polar bears. Pgs. 213–268 in *Arctic Sea Ice Decline: Observations, Projections, Mechanisms, and Implications*, E.T. DeWeaver, C.M. Bitz, and L.B. Tremblay (eds.). Geophysical Monograph 180. American Geophysical Union, Washington, D.C.
- Amstrup, S. C., Stirling, I. and Lentfer, J. W. 1986. Past and present status of polar bears in Alaska. *Wildlife Society Bulletin* 14:241–254.
- Amstrup, S.C., Stirling, I., Smith, T.S., Perham, C. and Thiemann, B.W. 2006. Recent observations of intraspecific predation and cannibalism among polar bears in the Southern Beaufort Sea. *Polar Biology* 29:997–1002.
- Amstrup, S.C. 2011. Polar bears and climate change: certainties, uncertainties, and hope in a warming world. Pgs. 11–20 in R.T. Watson, T.J. Cade, M. Fuller, G. Hunt, and E. Potapov (eds.), *Gyrfalcons and Ptarmigan in a Changing World, Volume 1*. The Peregrine Fund, Boise, Idaho.
- Andersen, M. and Aars, J. 2016. Barents Sea polar bears (*Ursus maritimus*): population biology and anthropogenic threats. *Polar Research* 35: 26029.
- Andersen, M., Derocher, A.E., Wiig, Ø. and Aars, J. 2012. Polar bear (*Ursus maritimus*) maternity den distribution in Svalbard, Norway. *Polar Biology* 35:499–508.
- Anonymous. 1968. Proceedings of the First International Scientific Meeting on the Polar Bear, 6–10 September 1965 at Fairbanks, Alaska. U.S. Dept. of the Interior (Resource Publication 16) and the University of Alaska (International Conference Proceedings Series, No. 1). <http://pbsg.npolar.no/en/meetings/>.
- Anonymous. 1976. Polar Bears: Proceedings of the 5th meeting of the Polar Bear Specialists Group IUCN/SSC, 3–5 December, 1974, Le Manoir, St. Prex, Switzerland. Gland, Switzerland IUCN. <http://pbsg.npolar.no/en/meetings/>.
- Arrigo, K.R., Perovich, D.K., Pickart, R.S. et al. 2012. Massive phytoplankton blooms under Arctic sea ice. *Science* 336:1408.
- Atwood, T.C., Marcot, B.G., Douglas, D.C., Amstrup, S.C., Rode, K.D., Durner, G.M. et al. 2016a. Forecasting the relative influence of environmental and anthropogenic stressors on polar bears. *Ecosphere* 7(6): e01370.
- Atwood, T.C., Peacock, E., McKinney, M.A., Lillie, K., Wilson, R., Douglas, D.C., and others. 2016b. Rapid environmental change drives increased land use by an Arctic marine predator. *PLoS ONE* 11(6): e0155932.
- Barnhart, K.R., Miller, C.R., Overeem, I. and Kay, J.E. 2016. Mapping the future expansion of Arctic open water. *Nature Climate Change* 6:280–285.
- Barr, S. 1995. *Franz Josef Land*. Oslo: Norwegian Polar Institute. ISBN 82–7666–095–9.
- Beaver, V. 2019. 2019 aerial surveys of Arctic Marine Mammal - Post 8. NOAA Fisheries Science Blog, 7 November. <https://www.fisheries.noaa.gov/science-blog/2019-aerial-surveys-arctic-marine-mammals-post-8>.
- Bechshoft, T., Derocher, A.E., Richardson, E., Lunn, N.J. and St. Louis, V.L. 2016. Hair mercury concentrations in Western Hudson Bay polar bear family groups. *Environmental Science & Technology* 50(10):5313–5319.

- Bergen, S., Durner, G.M., et al. 2007. Predicting movements of female polar bears between summer sea ice foraging habitats and terrestrial denning habitats of Alaska in the 21st century: proposed methodology and pilot assessment. US Geological Survey. Reston, VA.
- Boveng, P. L., Bengtson, J. L., Buckley, T. W., Cameron, M. F., Dahle, S. P., Megrey, B. A., Overland, J. E., and Williamson, N. J. 2008. Status review of the ribbon seal (*Histriophoca fasciata*). NOAA Technical Memorandum NMFS-AFSC-191.
- Boveng, P. L., Bengtson, J. L., Buckley, T. W., Cameron, M. F., Dahle, S. P., Kelly, B. P., Megrey, B. A., Overland, J. E., and Williamson, N. J. 2009. Status review of the spotted seal (*Phoca largha*). NOAA Technical Memorandum NMFS-AFSC-200.
- Bromaghin, J.F., McDonald, T.L. and Amstrup, S.C. 2013. Plausible combinations: An improved method to evaluate the covariate structure of Cormack-Jolly-Seber mark-recapture models. *Open Journal of Ecology* 3:11–22.
- Bromaghin, J.F., McDonald, T.L., Stirling, I., Derocher, A.E., Richardson, E.S., Rehehr, E.V., Douglas, D.C., Durner, G.M., Atwood, T. and Amstrup, S.C. 2015. Polar bear population dynamics in the southern Beaufort Sea during a period of sea ice decline. *Ecological Applications* 25(3):634–651.
- Brown, T.A., Galicia, M.P., Thiemann, G.W., Belt, S.T., Yurkowski, D.J. and Dyck, MG. 2018. High contributions of sea ice derived carbon in polar bear (*Ursus maritimus*) tissue. *PLoS One* 13(1):e0191631.
- Brown, Z.W., van Dijken, G.L. and Arrigo, K.R. 2011. A reassessment of primary production and environmental change in the Bering Sea. *Journal of Geophysical Research* 116:C08014.
- Bucktin, C. 2019 Exhausted polar bears cling to life on thawing ice as they face extinction. 13 November, *Daily Mirror* (UK). <https://www.mirror.co.uk/news/world-news/exhausted-polar-bears-cling-life-20875630>
- Burns, J.J. 1970. Remarks on the distribution and natural history of pagophilic pinnipeds in the Bering and Chukchi Seas. *Journal of Mammalogy* 51(3):445–454.
- Burns, J.J., Fay, F.H., and Shapiro, L.H. 1975. The relationships of marine mammal distributions, densities, and activities to sea ice conditions (Quarterly report for quarter ending September 30, 1975, projects #248 and 249). In *Environmental Assessment of the Alaskan Continental Shelf, Principal Investigators' Reports, July-September 1975, Volume 1*. NOAA Environmental Research Laboratories, Boulder, Colorado. pp. 77–78.
- Calvert, W., Stirling, I., Schweinsburg, R.E., Lee, L.J., Kolenosky, G.B., Shoesmith, M., Smith, B., Crete, M. and Lutich, S. 1986. Polar bear management in Canada 1982–84. In: *Polar Bears: Proceedings of the 9th meeting of the Polar Bear Specialists Group IUCN/SSC, 9–11 August, 1985*, Edmonton, Canada. Anonymous (eds). Gland, Switzerland and Cambridge UK, IUCN. <http://pbsg.npolar.no/en/meetings/>, pp. 19–34.
- Cameron, M. F., Bengtson, J. L., Boveng, J. K., Jansen, J. K., Kelly, B. P., Dahle, S. P., Logerwell, E. A., Overland, J. E., Sabine, C. L., Waring, G. T. and Wilder, J. M. 2010. Status review of the bearded (*Eriogonatha barbatus*). NOAA Technical Memorandum NMFS-AFSC-211.
- Castro de la Guardia, L., Myers, P.G., Derocher, A.E., Lunn, N.J., Terwisscha van Scheltinga, A.D. 2017. Sea ice cycle in western Hudson Bay, Canada, from a polar bear perspective. *Marine Ecology Progress Series* 564: 225–233.
- CBC News. 2019. 'Pilots fined for flying low over walrus on Alaska beach.' 25 September, Associate Press. <https://www.cbc.ca/news/canada/north/walrus-alaska-pilots-fined-1.5297673>
- Chambellant, M., Stirling, I., Gough, W.A. and Ferguson, S.H. 2012. Temporal variations in Hudson

- Bay ringed seal (*Phoca hispida*) life-history parameters in relation to environment. *Journal of Mammalogy* 93: 267–281.
- Chernova NV, Friedlander AM, Turchik A, Sala E. 2014. Franz Josef Land: extreme northern outpost for Arctic fishes. *PeerJ* 2:e692 <https://peerj.com/articles/692/>.
- Cherry, S.G., A.E. Derocher, I. Stirling, and Richardson, E.S. 2009. Fasting physiology of polar bears in relation to environmental change and breeding behavior in the Beaufort Sea. *Polar Biology* 32:383–391.
- Cherry, S.G., Derocher, A.E., Thiemann, G.W., Lunn, N.J. 2013. Migration phenology and seasonal fidelity of an Arctic marine predator in relation to sea ice dynamics. *Journal of Animal Ecology* 82:912–921.
- Cherry, S.G., Derocher, A.E. and Lunn, N.J. 2016. Habitat-mediated timing of migration in polar bears: an individual perspective. *Ecology and Evolution* 6(14):5032–5042.
- Clark, D. 2003. Polar bear-human interactions in Canadian National Parks, 1986–2000. *Ursus* 14:65–71.
- Clarkson, P.L. and Irish, D. 1991. Den collapse kills female polar bear and two newborn cubs. *Arctic* 44:83–84.
- COSEWIC. 2012. COSEWIC assessment and status report on the Grizzly Bear *Ursus arctos* in Canada. *Committee on the Status of Endangered Wildlife in Canada*. Ottawa.
- COSEWIC. 2018. COSEWIC assessment and status report on the Polar Bear *Ursus maritimus* in Canada. *Committee on the Status of Endangered Wildlife in Canada*. Ottawa.
- Cox, D. 2018. 'It will take more than bear chow to keep the animals alive in the wild.' *NBC News*, 26 February. <https://www.nbcnews.com/mach/science/scientists-hatch-bold-plan-save-polar-bears-ncna851356>
- Crawford, J. and Quakenbush, L. 2013. *Ringed seals and climate change: early predictions versus recent observations in Alaska*. Oral presentation by Justin Crawford, 28th Lowell Wakefield Fisheries Symposium, March 26–29. Anchorage, AK. <http://seagrant.uaf.edu/conferences/2013/wakefield-arctic-ecosystems/program.php>
- Crawford, J.A., Quakenbush, L.T. and Citta, J.J. 2015. A comparison of ringed and bearded seal diet, condition and productivity between historical (1975–1984) and recent (2003–2012) periods in the Alaskan Bering and Chukchi seas. *Progress in Oceanography* 136:133–150.
- Crockford, S. J. 1997a. *Osteometry of Makah and Coast Salish Dogs*, Archaeology Press #22, Simon Fraser University, Burnaby, B.C.
- Crockford, S. J. 1997b. Archaeological evidence of large northern bluefin tuna, *Thunnus thynnus*, in coastal waters of British Columbia and northern Washington. *Fishery Bulletin* 95:11–24.
- Crockford, S. J. (ed.) 2000. *Dogs Through Time: An Archaeological Perspective*. Proceedings of the 1st ICAZ Symposium on the History of the Domestic Dog. Oxford, British Archaeological Reports (B.A.R.), Archaeopress S889.
- Crockford, S. J. 2002. Animal domestication and heterochronic speciation: the role of thyroid hormone. pg. 122–153. In: N. Minugh-Purvis and K. McNamara (eds.) *Human Evolution Through Developmental Change*. Baltimore, Johns Hopkins University Press.
- Crockford, S. J. 2003a. Commentary: Thyroid hormones in Neandertal evolution: A natural or a pathological role? *Geographical Review* 92(1):73–88.

- Crockford, S. J. 2003b. Thyroid hormone phenotypes and hominid evolution: a new paradigm implicates pulsatile thyroid hormone secretion in speciation and adaptation changes. *International Journal of Comparative Biochemistry and Physiology Part A* 135(1):105–129.
- Crockford, S. J. 2004. Animal Domestication and Vertebrate Speciation: A Paradigm for the Origin of Species. Ph.D. dissertation. University of Victoria, Canada.
- Crockford, S. J. 2006. *Rhythms of Life: Thyroid Hormone and the Origin of Species*. Trafford, Victoria.
- Crockford, S. J. 2008a. *Some Things We Know – and Don't Know – About Polar Bears*. Science and Public Policy Institute (SPPI).
- Crockford, S. J. 2008b. Be careful what you ask for: archaeozoological evidence of mid-Holocene climate change in the Bering Sea and implications for the origins of Arctic Thule. In *Islands of Inquiry: Colonisation, Seafaring and the Archaeology of Maritime Landscapes*, 113–131. G. Clark, F. Leach and S. O'Connor (eds.). Terra Australis 29 ANU EPress, Canberra.
- Crockford, S. J. 2009. Evolutionary roots of iodine and thyroid hormones in cell-cell signaling. *Integrative and Comparative Biology* 49:155–166.
- Crockford, S. J. 2012a. *A History of Polar Bears, Ringed Seals, and other Arctic and North Pacific Marine Mammals over the Last 200,000 Years*. A report Prepared for The State of Alaska Department of Commerce, Community and Economic Development and The University of Alaska Fairbanks. Pacific Identifications Inc., Victoria, British Columbia.
- Crockford, S. J. 2012b. *Annotated Map of Ancient Polar Bear Remains of the World*. Spotted Cow Presentations Inc., Victoria, British Columbia.
- Crockford, S. J. 2014a. On the beach: walrus haulouts are nothing new. *Global Warming Policy Foundation Briefing Paper 11*. <http://www.thegwpf.org/susan-crockford-on-the-beach-2/>
- Crockford, S. J. 2014b. The walrus fuss: walrus haulouts are nothing new http://www.thegwpf.org/gwpftv/?tubepress_item=cwaAwsS2OOY&tubepress_page=2
- Crockford, S.J. 2014c. Healthy polar bears, less than healthy science. *Global Warming Policy Foundation Note 10*. London.
- Crockford, S.J. 2015a. Twenty good reasons not to worry about polar bears. *Global Warming Policy Foundation Briefing Paper 14*. London.
- Crockford, S.J. 2015b. The Arctic fallacy: sea ice stability and the polar bear. *Global Warming Policy Foundation Briefing Paper 16*. London. Available at <http://www.thegwpf.org/susan-crockford-the-arctic-fallacy-2/>
- Crockford, S.J. 2015c. A harrowing encounter: polar bear vs. lawyer in Labrador. *Range Magazine* Spring issue, pp. 42–43.
- Crockford, S. 2016. Prehistoric mountain goat *Oreamnos americanus* mother lode near Prince Rupert, British Columbia and implications for the manufacture of high-status ceremonial goods. *Journal of Island and Coastal Archaeology*.
- Crockford, S. 2017a. Testing the hypothesis that routine sea ice coverage of 3–5 mkm² results in a greater than 30% decline in population size of polar bears (*Ursus maritimus*). *PeerJ Preprints* 2 March 2017.
- Crockford, S. 2017b. *Polar bear scare unmasked: the saga of a toppled global warming icon*. Video, February. Global Warming Policy Foundation, London. <https://www.youtube.com/watch?v=z6bcCTFnGZ0>

- Crockford, S. 2017c. *The death of a climate icon*. Video, August. Global Warming Policy Foundation, London. <https://www.youtube.com/watch?v=XCzwFall8OQ>
- Crockford 2017d. Twenty good reasons not to worry about polar bears: an update. *Global Warming Policy Foundation Briefing Paper 28*. London.
- Crockford, S.J. 2017e. *Polar Bears: Outstanding Survivors of Climate Change*. Amazon CreateSpace <https://www.amazon.com/dp/1541139712/>
- Crockford, S.J. 2018a. State of the Polar Bear Report 2017. Report 29, Global Warming Policy Foundation.
- Crockford, S.J. 2018b. 'Polar bears keep thriving even as global warming alarmists keep pretending they're dying.' 27 February opinion, *National Post/Financial Post*. <http://business.financialpost.com/opinion/polar-bears-keep-thriving-even-as-global-warming-alarmists-keep-pretending-theyre-dying>
- Crockford, S.J. 2018c. 'The real story behind the famous starving polar bear video reveals more manipulation.' 29 August opinion, *National Post/Financial Post*. <https://business.financialpost.com/opinion/the-real-story-behind-the-famous-starving-polar-bear-video-reveals-more-manipulation>
- Crockford, S.J. 2018d. *White lie: the cruel abuse of a starving polar bear*. Video, August. Global Warming Policy Foundation, London. <https://www.youtube.com/watch?v=Z7KTfPICrgY>.
- Crockford, S.J. 2019a. State of the Polar Bear Report 2018. Report 32, Global Warming Policy Foundation.
- Crockford, S.J. 2019b. *The Polar Bear Catastrophe That Never Happened*. Global Warming Policy Foundation, London.
- Crockford, S.J. 2019c. 'Netflix is lying about those falling walruses. It's another 'tragedy porn' climate hoax.' 24 April opinion, *National Post/Financial Post*. <https://business.financialpost.com/opinion/netflix-is-lying-about-those-falling-walruses-its-another-tragedy-porn-climate-hoax>
- Crockford, S.J. 2019d. 'Netflix, Attenborough and cliff-falling walruses: the making of a false climate icon.' Video, May. Global Warming Policy Foundation, London. <https://www.youtube.com/watch?v=latVKZZcPG0>
- Crockford, S.J. 2019e. 'The truth about Attenborough's falling walruses.' Video, September. Global Warming Policy Foundation, London. <https://www.youtube.com/watch?v=tFcwAKZEnHY>
- Crockford, S.J. 2019f. 'No climate emergency for polar bears.' Video September. Global Warming Policy Foundation, London. <https://www.youtube.com/watch?v=jQRle6pgBCY>
- Crockford, S.J. 2019g. 'Falling walrus: Attenborough tacitly admits Netflix deception.' Video December. Global Warming Policy Foundation, London. <https://www.youtube.com/watch?v=U5Ji6ME3Vlo>
- Crockford, S., and Frederick, G. 2007. Sea ice expansion in the Bering Sea during the Neoglacial: evidence from archaeozoology. *The Holocene* 17:699– 706.
- Crockford, S.J. and Frederick, G. 2011. Neoglacial sea ice and life history flexibility in ringed and fur seals. pg. 65–91 In, T. Braje and R. Torrey, eds. *Human and Marine Ecosystems: Archaeology and Historical Ecology of Northeastern Pacific Seals, Sea Lions, and Sea Otters*. U. California Press, LA.
- Crockford, S.J. and Kuzmin, Y. V. 2012. Comments on Germonpré et al., *Journal of Archaeological Science* 36, 2009 'Fossil dogs and wolves from Palaeolithic sites in Belgium, the Ukraine and Russia: osteometry, ancient DNA and stable isotopes', and Germonpré, Lázkičková-Galetová, and Sablin, *Journal of Archaeological Science* 39, 2012 'Palaeolithic dog skulls at the Gravettian Předmostí site,

the Czech Republic. *Journal of Archaeological Science* 39:2797–2801.

Crockford, S., Frederick, G. and R. Wigen. 1997. A humerus story: albatross element distribution from two Northwest Coast sites, North America. *International Journal of Osteoarchaeology* 7: 378.1–5.

Crockford, S.J., Moss, M.L., and J.F. Baichtal. 2011. Pre-contact dogs from the Prince of Wales archipelago, Alaska. *Alaska Journal of Anthropology* 9(1):49–64.

Cronin, T. M. and Cronin, M.A. 2015. Biological response to climate change in the Arctic Ocean: the view from the past. *Arktos* 1:1–18.

Cronin, M.A., Rincon, G., Meredith, R.W., MacNeil, M.D., Islas-Trejo, A., Cánovas, A. and Medrano, J. F. 2014. Molecular phylogeny and SNP variation of polar bears (*Ursus maritimus*), brown bears (*U. arctos*), and black bears (*U. americanus*) derived from genome sequences. *Journal of Heredity* 105:312–323.

Davis, C. S., I. Stirling, C. Strobeck, and D. W. Coltman 2008. Population structure of ice-breeding seals. *Molecular Ecology* 17:3078– 3094.

DeMaster, D.P., Kingsley, M.C.S. and Stirling, I. 1980. A multiple mark and recapture estimate applied to polar bears. *Canadian Journal of Zoology* 58:633–638.

Department of Fisheries and Oceans Canada (DFO) 2012. *Current status of northwest Atlantic harp seals (Pagophilus groenlandicus)*. Science Advisory Report 2011/070.

Department of Fisheries and Oceans Canada (DFO). 2014. *Status of Northwest Atlantic harp seals, Pagophilus groenlandicus*. DFO Can. Sci. Advis. Sec., Science Advisory Report 2014/011.

Derocher, A.E. 1999. Latitudinal variation in litter size of polar bears: ecology or methodology? *Polar Biology* 22:350–356.

Derocher, A.E. 2005. Population ecology of polar bears at Svalbard, Norway. *Population Ecology* 47:267–275.

Derocher, A.E. and Stirling, I. 1995. Temporal variation in reproduction and body mass of polar bears in western Hudson Bay. *Canadian Journal of Zoology* 73:1657–1665.

Derocher, A.E. and Wiig, Ø. 1999. Infanticide and cannibalism of juvenile polar bears (*Ursus maritimus*) in Svalbard. *Arctic* 52:307–310.

Derocher, A.E., Wiig, Ø., and Andersen, M. 2002. Diet composition of polar bears in Svalbard and the western Barents Sea. *Polar Biology* 25: 448–452.

Derocher, A.E., Andersen, M., Wiig, Ø., Aars, J., Hansen, E. and Biuw, M. 2011. Sea ice and polar bear den ecology at Hopen Island, Svalbard. *Marine Ecology Progress Series* 441:273–279.

Derocher, A., Garner, G.W., Lunn, N.J., and Wiig, Ø. (eds.) 1998. *Polar Bears: Proceedings of the 12th meeting of the Polar Bear Specialists Group IUCN/SSC, 3–7 February, 1997, Oslo, Norway*. Gland, Switzerland and Cambridge UK, IUCN.

Derocher, A.E., Wiig, Ø., and Bangjord, G. 2000. Predation of Svalbard reindeer by polar bears. *Polar Biology* 23: 675–678.

Derocher, A.E., Lunn, N.J. and Stirling, I. 2004. Polar bears in a warming climate. *Integrative and Comparative Biology* 44:163–176.

Descamps, S., Aars, J., Fuglei, E., Kovacs, K.M., Lydersen, C., Pavlova, O., Pedersen, Å.Ø., Ravolainen, V. and Strøm, H. 2017. Climate change impacts on wildlife in a High Arctic archipelago — Svalbard,

Norway. *Global Change Biology* 23: 490–502.

Dickie, G. 2018. As Polar Bear Attacks Increase in Warming Arctic, a Search for Solutions. *Yale Environment* 360, 19 December. <https://e360.yale.edu/features/as-polar-bear-attacks-increase-in-warming-arctic-a-search-for-solutions>

Dietz R., Rigét, F.F., Sonne, C., Born, E.W., Bechshøft, T., McKinney, M.A. and Letcher, R.J. 2013a. Three decades (1983–2010) of contaminant trends in East Greenland polar bears (*Ursus maritimus*). Part 1: Legacy organochlorine contaminants. *Environment International* 59:485–493.

Dietz R., Rigét, F.F., Sonne, C., Born, E.W., Bechshøft, T., McKinney, M.A., Drimmie, R.J., Muir, D.C.G., and Letcher, R.J. 2013b. Three decades (1984–2010) of contaminant trends in East Greenland polar bears (*Ursus maritimus*): Part 2 Brominated flame retardants. *Environment International* 59: 494–500.

Doupé, J.P., England, J.H., Furze, M. and Paetkau, D. 2007. Most northerly observation of a grizzly bear (*Ursus arctos*) in Canada: photographic and DNA evidence from Melville Island, Northwest Territories. *Arctic* 60:271–276.

Durner, G.M., and Amstrup, S.C. 1995. Movements of a polar bear from northern Alaska to northern Greenland. *Arctic* 48(4):338–341.

Durner, G.M. and Amstrup, S.C. 1996. Mass and body-dimension relationships of polar bears in northern Alaska. *Wildlife Society Bulletin* 24(3):480–484.

Durner, G.M., Douglas, D.C., Nielson, R.M. and Amstrup, S.C. 2006. A model for autumn pelagic distribution of adult female polar bears in the Chukchi Sea, 1987–1994. Administrative Report US Geological Survey, Final Report to USFWS. Anchorage, Alaska.

Durner, G.M., Douglas, D.C., Nielson, R.M., Amstrup, S.C. and McDonald, T.L. 2007. *Predicting 21st-century polar bear habitat distribution from global climate models*. US Geological Survey. Reston, Virginia.

Durner, G.M., Douglas, D.C., Nielson, R.M., Amstrup, S.C., McDonald, T.L., et al. 2009. Predicting 21st-century polar bear habitat distribution from global climate models. *Ecology Monographs* 79: 25–58.

Durner, G.M., Laidre, K.L., and York, G.S. (eds). 2018. *Polar Bears: Proceedings of the 18th Working Meeting of the IUCN/SSC Polar Bear Specialist Group, 7–11 June 2016, Anchorage, Alaska*. Gland, Switzerland and Cambridge, UK: IUCN.

Dyck, M. 2016. Estimating the abundance of the M'Clintock Channel polar bear subpopulation by genetic mark-recapture. Status Report, Nunavut Department of Environment, Wildlife Research Section, Igloolik.

Dyck, M. 2017. Estimating the abundance of the Gulf of Boothia polar bear subpopulation by genetic mark-recapture. Interim Field Report to Nunavut Wildlife Boards. Government of Nunavut, Igloolik.

Dyck, M., Campbell, M., Lee, D., Boulanger, J. and Hedman, D. 2017. 2016 Aerial survey of the Western Hudson Bay polar bear subpopulation. Final report, Nunavut Department of Environment, Wildlife Research Section, Igloolik, NU.

Escajeda, E., Laidre, K.L., Born, E.W., Wiig, Ø, Atkinson, S., Dyck, M., Ferguson, S.H. and Lunn, N.J. 2018. Identifying shifts in maternity den phenology and habitat characteristics of polar bears (*Ursus maritimus*) in Baffin Bay and Kane Basin. *Polar Biology* 41:87–100.

Eurich, J. 2019. Seals seem to be adapting to shrinking sea ice off Alaska. Alaska Daily News (ADN),

11 February. <https://www.adn.com/alaska-news/wildlife/2019/02/11/so-far-seals-seem-to-be-adapting-to-shrinking-sea-ice-off-alaska/>.

Fauchald, P., Arneberg, P., Berge, J., Gerland, S., Kovacs, K.M., Reigstad, M. and Sundet, J.H. 2014. An assessment of MOSJ - the state of the marine environment around Svalbard and Jan Mayen. Norwegian Polar Institute Report Series no. 145. Available at <http://www.mosj.no/en/documents/> [accessed 15 February 2017].

Federal Register announcement (USFWS; 4 October 2017) Endangered and Threatened Wildlife and Plants; 12-Month Findings on Petitions to List 25 Species as Endangered or Threatened Species.

Fedoseev, G.A. 1975. Ecotypes of the ringed seal (*Pusa hispida* Schreber, 1777) and their reproductive capabilities. In *Biology of the Seal*, K. Ronald and A.W. Mansfield (eds.), pp. 156–160. Rapports et Proces-verbaux des Reunions, Conseil International Pour L'Exploration de la Mer 169.

Ferguson, S.H., Stirling, I. and McLoughlin, P. 2005. Climate change and ringed seal (*Phoca hispida*) recruitment in Western Hudson Bay. *Marine Mammal Science* 21: 121–135.

Ferguson, S.H., Yurkowski, D.J., Young, B.G., Willing, C., Zhu, X., Muir, D.C.G., Fisk, A.T. and Theimann, G.W. 2019. Do intraspecific life history patterns follow interspecific predations? A test using latitudinal variation in ringed seals. *Population Ecology* 61(4):371–382.

Finley, K.J., Miller, G.W., Davis, R.A., and Koski, W.R. 1983. A distinctive large breeding population of ringed seal (*Phoca hispida*) inhabiting the Baffin Bay pack ice. *Arctic* 36:162–173.

Fischbach, A.S., Amstrup, S.C. and Douglas, D.C. 2007. Landward and eastward shift of Alaskan polar bear denning associated with recent sea ice changes. *Polar Biology* 30: 1395–1405.

Fischbach, A.S., Kochnev, A.A., Garlich-Miller, J.L., and Jay, C.V. 2016. Pacific walrus coastal haulout database, 1852–2016—Background report: U.S. Geological Survey Open-File Report 2016–1108. <https://www.sciencebase.gov/catalog/item/57bf650ce4b0f2f0ceb75bdc>

Fleck, S. and Hcrrero, S. H. 1988. *Polar bear-human conflicts*. Contract report prepared for Parks Canada and Department of Renewable Resources, Northwest Territories.

Folger, T. 2018. Last Ice. *National Geographic* 233(1, January):90–109.

Frasier, T.R., Gillett, R.M., Hamilton, P.K., Brown, M.W., Kraus, S.D. and White, B.N. 2013. Postcopulatory selection for dissimilar gametes maintains heterozygosity in the endangered North Atlantic right whale. *Ecology and Evolution* 3(10):3483–3494.

Furnell, D. J. and Schweinsburg, R. E. 1984. Population-dynamics of central Canadian Arctic island polar bears. *Journal of Wildlife Management* 48:722–728.

Gabrielson, K.M., Krokstad, J.S., Villanger, G.D., Blair, D.A.D., Obregon, M.-J., Sonne, C., Dietz, R., Letcher, R.J. and Jenssen, B.M. 2015. Thyroid hormones and deiodinase activity in plasma and tissues in relation to high levels of organohalogen contaminants in East Greenland polar bears (*Ursus martimus*). *Environmental Research* 136: 413–423.

Garner, G.W., Knick, S.T., and Douglas, D.C. 1990. Seasonal movements of adult female polar bears in the Bering and Chukchi Seas. *Bears: Their Biology and Management* 8:219–226.

Gjertz, I. and Persen, E. 1987. Confrontations between humans and polar bears in Svalbard. *Polar Research* 5:253–256.

Gjertz, I., Aarvik, S. and Hindrum, R. 1993. Polar bears killed in Svalbard 1987–1992. *Polar Research* 12:107–109.

- Gormezano, L.J. and Rockwell, R.F. 2013a. What to eat now? Shifts in polar bear diet during the ice-free season in western Hudson Bay. *Ecology and Evolution* 3: 3509–3523.
- Gormezano, L.J. and Rockwell, R.F. 2013b. Dietary composition and spatial patterns of polar bear foraging on land in western Hudson Bay. *BMC Ecology* 13:51.
- Gosselin, M., Levasseur, M., Wheeler, P. A., Horner, R. A., and Booth, B. C. 1997. New measurements of phytoplankton and ice algae production in the Arctic Ocean. *Deep-Sea Research II* 44:1623–1644.
- Greenham, K. 2019. The cull question: Part 1: Seal population not an obstacle for rebounding Newfoundland fishery, say experts. 16 January, *The Chronicle-Herald*, Halifax, Nova Scotia. <https://www.thechronicleherald.ca/news/provincial/the-cull-question-part-i-seal-population-not-an-obstacle-for-rebounding-newfoundland-fishery-say-experts-276358/>.
- Griffen, B.D. 2018. Modeling the metabolic costs of swimming in polar bears (*Ursus maritimus*). *Polar Biology* 41(3):491–503. DOI 10.1007/s00300–017–2209-x
- Griswold, J., McDonald, T., Branigan, M., Regehr, E.V. and Amstrup, S.C. 2017. Southern and Northern Beaufort Sea polar bear subpopulation estimates under a proposed boundary shift. Report 265 to the Government of the Northwest Territories.
- Hamilton, S.G. and Derocher, A.E. 2019. Assessment of global polar bear abundance and vulnerability. *Animal Conservation* 22:83–95.
- Hammill, M.O. and Smith T.G. 1991. The role of predation in the ecology of the ringed seal in Barrow Strait, Northwest Territories, Canada. *Marine Mammal Science* 7:123–135.
- Harris, R.B. 2012. Preface to 'A circumpolar monitoring framework for polar bears.' *Ursus* 23 (sp2):fmiii.
- Harwood, L.A., Smith, T.G. and Melling, H. 2000. Variation in reproduction and body condition of the ringed seal (*Phoca hispida*) in western Prince Albert Sound, NT, Canada, as assessed through a harvest-based sampling program. *Arctic* 53:422–431.
- Harwood, L.A., Smith, T.G., Melling, H., Alikamik, J. and Kingsley, M.C.S. 2012. Ringed seals and sea ice in Canada's western Arctic: harvest-based monitoring 1992–2011. *Arctic* 65:377–390.
- Harwood, L.A., Smith, T.G., George, J.C., Sandstrom, S.J., Walkusz, W. and Divoky, G.J. 2015. Change in the Beaufort Sea ecosystem: Diverging trends in body condition and/or production in five marine vertebrate species. *Progress in Oceanography* 136:263–273.
- Harvey, J.A., van den Berg, D., Ellers, J., Kampen, R., Crowther, T.W., Roessingh, P., Verheggen, B., Nuijten, R. J. M., Post, E., Lewandowsky, S., Stirling, I., Balgopal, M., Amstrup, S.C., and Mann, M.E. 2018. Internet blogs, polar bears, and climate-change denial by proxy. *Bioscience* 68:281–287.
- Herreman, J. and Peacock, E. 2013. Polar bear use of a persistent food subsidy: Insights from non-invasive genetic sampling in Alaska. *Ursus* 24(2):148–163.
- Hoelzel, A. R., Halley, J., O'Brien, S. J., Campagna, C., Arnborn, T., Le Boeuf, B., Ralls, K., and Dover, G. A. 1993. Elephant seal genetic variation and the use of simulation models to investigate historical population bottlenecks. *Journal of Heredity* 84:443–449.
- Honderich, J.E. 1991. Wildlife as a hazardous resource: an analysis of the historical interaction of humans and polar bears in the Canadian arctic. MA thesis, University of Waterloo, Ontario.
- Hunter, C.M., Caswell, H., Runge, M.C., Regehr, E.V., Amstrup, S.C. and Stirling, I. 2007. *Polar bears in the Southern Beaufort Sea II: Demography and population growth in relation to sea ice conditions*. US Geological Survey. Reston, Virginia.

- Hunter, C.M., Caswell, H., Runge, M.C., Regehr, E.V., Amstrup, S.C. and Stirling, I. 2010. Climate change threatens polar bear populations: a stochastic demographic analysis. *Ecology* 91:2883–2897.
- Hutchins, A. 2019. 'To kill a polar bear.' 15 April, Maclean's Magazine. <https://www.macleans.ca/to-kill-polar-bear/>.
- Iles, D.T., Peterson, S.L., Gormezano, L.J., Koons, D.N. and Rockwell, R.F. 2013. Terrestrial predation by polar bears: not just a wild goose chase. *Polar Biology* 36:1373–1379.
- International Human-Bear Conflicts Workshop. 2009. Polar bear focus day summary (compiled by Colleen Matt). November 17, Canmore, Alberta.
- International Ice Patrol in the North Atlantic. 2017. Annual Report, Bulletin No. 103, CG-188-72. US Coast Guard.
- International Ice Patrol in the North Atlantic. 2018. Annual Report, Bulletin No. 104, CG-188-73. US Coast Guard.
- International Ice Patrol in the North Atlantic. 2019. Annual Report, Bulletin No. 105, CG-188-74. US Coast Guard.
- IUCN Polar Bear Specialist Group (PBSG). 2019. Status report on the World's Polar Bear Subpopulations. Online report published July 2019, posted 20 September 2019.
- Iverson, S.A., Gilchrist, H.G., Smith, P.A., Gaston, A.J. and Forbes, M.R. 2014. Longer ice-free seasons increase the risk of nest depredation by polar bears for colonial breeding birds in the Canadian Arctic. *Proceedings of the Royal Society B* 281(1779):20133128 doi:10.1098/rspb.2013.3128.
- Johnson, A.C., Pongracz, J.D. and Derocher, A.E. 2017. Long-distance movement of a female polar bear from Canada to Russia. *Arctic* 70(2):121–128.
- Joint Secretariat. 2015. Inuvialuit and Nanuq: A Polar Bear Traditional Knowledge Study. Joint Secretariat, Inuvialuit Settlement Region, Inuvik, Northwest Territories, Canada.
- Joint Secretariat. 2017. Inuvialuit Settlement Region Polar Bear Co-Management Plan. Joint Secretariat, Inuvik, NT.
- Joling, D. 2018. 'Thousands of Pacific walruses again herd up on Alaska coast.' 13 September, US News. <https://www.usnews.com/news/news/articles/2018-09-13/thousands-of-pacific-walruses-again-herd-up-on-alaska-coast>
- Kaeuffer, R., Coltman, D.W., Chapuis, J.-L., Pontier, D., and Réale, D. 2007. Unexpected heterozygosity in an island mouflon population founded by a single pair of individuals. *Proceedings of the Royal Society B* 274:527–533.
- Kaufman, M. 2019a. The Bering Strait should be covered in ice, but it's nearly all gone. 4 March, *Mashable*. <https://mashable.com/article/bering-strait-sea-ice-gone-2019-arctic/#GUN0T8QI0mqX>
- Kaufman, M. 2019b. Village of the Sea Bears: Churchill's famed polar bear population is plunging. 20 November, *Mashable*. <https://mashable.com/feature/polar-bears-churchill-population-decline/>.
- Kearney, S.R., 1989. The Polar Bear Alert Program at Churchill, Manitoba. In: Bromely, M. (Ed.), *Bear–People Conflict: Proceedings of a Symposium on Management Strategies*, Yellowknife, Northwest Territories Department of Renewable Resources, pp. 83–92.
- Keartes, S. 2019. The precarious protection of Alaska's ringed seals. 5 June, *Hakai Magazine*. <https://www.hakaimagazine.com/news/the-precarious-protection-of-alaskas-ringed-seals/>.

- Kelly, B. P., Bengtson, J. L., Boveng, P. L., Cameron, M. F., Dahle, S. P., Jansen, J. K., Logerwell, E. A., Overland, J. E., Sabine, C. L., Waring, G. T. and Wilder, J. M. 2010. Status review of the ringed seal (*Phoca hispida*). NOAA Technical Memorandum NMFS-AFSC-212.
- Knudsen, B. 1978. Time budgets of polar bears (*Ursus maritimus*) on North Twin Island, James Bay, during summer. *Canadian Journal of Zoology* 56(7): 1627–1628.
- Kochnev, A.A. 2002. Factors causing Pacific walrus mortality on the coastal haulouts of Wrangel Island. In Aristov, A.A. et al (eds.) *Marine Mammals (Results of research conducted in 1995–1998)*. Collection of articles. Moscow 2002, pp.191- 215.
- Kolenosky, G.B. and Prevelt, J.P. 1983. Productivity and maternity denning of polar bears in Ontario. *Bears: Their Biology and Management* 5:238–245.
- Koop, B. F., Burbidge, M., Byun, A., Rink, U, and Crockford, S.J. 2000. Ancient DNA evidence of a separate origin for North American indigenous dogs. pg. 271–286. In: S. J. Crockford (ed.) *Dogs Through Time: An Archaeological Perspective*. Oxford, U.K., Archaeopress S889.
- Kovacs, K.M. 2015. *Pagophilus groenlandicus*. The IUCN Red List of Threatened Species 2015: e. T41671A45231087.
- Kovacs, K.M. 2016a. *Cystophora cristata*. The IUCN Red List of Threatened Species 2016: eT6204A45225150. <http://dx.doi.org/10.2305/IUCN.UK.2016-1.RLTS.T6204A45225150.en>
- Kovacs, K.M. 2016b. *Erignathus barbatus*. The IUCN Red List of Threatened Species 2016: e. T8010A45225428. Available online <http://www.iucnredlist.org/details/full/8010/0>
- Kumar, V., Lammers, F., Bidon, T., Pfenninger, M., Kolter, L., Nilsson, M.A., and Janke, A. 2017. The evolutionary history of bears is characterized by gene flow across species. *Scientific Reports* 7:46487.
- Laidre, K.L., Born, E.W., Gurarie, E., Wiig, Ø., Dietz, R. and Stern, H. 2013. Females roam while males patrol: divergence in breeding season movements of pack-ice polar bears (*Ursus maritimus*). *Proceedings of the Royal Society B* 280:20122371. <http://dx.doi.org/10.1098/rspb.2012.2371>
- Laidre, K.L., Born, E.W., Atkinson, S.N., Wiig, Ø., Andersen, L.W., Lunn, N.J., Dyck, M., Regehr, E.V., McGovern, R. and Heagerty, P. 2018a. Range contraction and increasing isolation of a polar bear subpopulation in an era of sea-ice loss. *Ecology and Evolution* DOI: 10.1002/ece3.3809.
- Laidre, K.L., Regehr, E.V., Akcakaya, H.R., Amstrup, S.C., Atwood, T., Lunn, N., Obbard, M., Stern, H.L., Thiemann, G. and Wiig, Ø. 2016. AGU 2016. Fall Meeting, San Francisco, presentation of Regehr et al. 2016 paper results. 12 December 2016. [https://agu.confex.com/agu/fm16/meetingapp.cgi/Paper/119105'GC13I-01: Conservation status of polar bears \(*Ursus maritimus*\) in relation to projected sea-ice declines \(Invited\)](https://agu.confex.com/agu/fm16/meetingapp.cgi/Paper/119105'GC13I-01: Conservation status of polar bears (Ursus maritimus) in relation to projected sea-ice declines (Invited)).
- Laidre, K.L., Northey, A.D. and Ugarte, F. 2018b. Traditional knowledge about polar bears (*Ursus maritimus*) in East Greenland: changes in the catch and climate over two decades. *Frontiers in Marine Science* 5 (article 135). <https://doi.org/10.3389/fmars.2018.00135>
- Laidre, K.L., Stern, H., Born, E.W., Heagerty, P., Atkinson, S.N., Wiig, Ø., Lunn, N.J., Regehr, E.V., McGovern, R. and Dyck, M. 2018c. Changes in winter and spring resource selection by polar bears *Ursus maritimus* in Baffin Bay over two decades of sea-ice loss. *Endangered Species Research* 36:1–14.
- Laidre, K.L., Stirling, I., Estes, J.A., Kochnev, A. and Roberts, J. 2018d. Historical and potential future importance of large whales as food for polar bears. *Frontiers in Ecology and the Environment* doi:10.1002/fee.1963
- Laidre, K.L, Atkinson, S., Regehr, E.V., Stern, H.L., Born, E.W., Wiig, Ø., Lunn, N.J. and Dyck, M. 2020.

Interrelated ecological impacts of climate change on an apex predator. *Ecological Applications*.

Lang, A., Yang, S. and Kaas, E. 2017. Sea ice thickness and recent Arctic warming. *Geophysical Research Letters*. DOI: 10.1002/2016GL071274.

Larsen, T. 1972. Norwegian polar bear hunt, management and research. *Bears: Their Biology and Management* 2:159–164. <http://www.jstor.org/stable/3872579>.

Larsen, T. 1985. Polar bear denning and cub production in Svalbard, Norway. *Journal of Wildlife Management* 49:320–326.

Lee, S.H. and Whitley, T.E. 2005. Primary and new production in the deep Canada Basin during summer 2002. *Polar Biology* 28:190–197.

Lehman N, 1998. Genes are not enough. *Current Biology* 8:1078–1081 [R722-R724].

Lindqvist, C., Schuster, S.C., Sun, Y., Talbot, S.L., Qi, J., Ratan, A., Tomsho, L., Kasson, L., Zeyl, E., Aars, J., Miller, W., Ingólfsson, Ó., Bachmann, L. and Wiig, Ø. 2010. Complete mitochondrial genome of a Pleistocene jawbone unveils the origin of polar bear. *Proceedings of the National Academy of Sciences USA* 107:5053–5057.

Liu, Y., Richardson, E.S., Derocher, A.E., Lunn, N.J. and others. 2018. Hundreds of unrecognized halogenated contaminants discovered in polar bear blood. *Angewandte Chemie International Edition* 57:16201–16406.

Lone, K., Kovacs, K.M., Lydersen, C., Fedak, M., Andersen, M., Lovell, P., and Aars, J. 2018. Aquatic behaviour of polar bears (*Ursus maritimus*) in an increasingly ice-free Arctic. *Scientific Reports* 8:9677. doi: 10.1038/s41598-018-27947-4.

Lønø, O. 1970. The polar bear (*Ursus maritimus* Phipps) in the Svalbard area. *Norsk Polarinstitutt Skrifter* 149.

Lowry, L. 2015. *Odobenus rosmarus ssp. divergens*. The IUCN Red List of Threatened Species 2015, e.T61963499A45228901. Available online <http://www.iucnredlist.org/details/full/61963499/0>.

Lowry, L. 2016. *Pusa hispida*. The IUCN Red List of Threatened Species 2016, e.T41672A45231341. Available online <http://www.iucnredlist.org/details/full/61382318/0>

Lunn, N.J. and Stenhouse, G.B. 1985. An observation of possible cannibalism by polar bears (*Ursus maritimus*). *Canadian Journal of Zoology* 63:1516–1517.

Lunn, N.J. and Stirling, I. 1985. The significance of supplemental food to polar bears during the ice-free period in Hudson Bay. *Canadian Journal of Zoology* 63:2291–2297.

Lunn, N.J., Schliebe, S., and Born, E.W. (eds.). 2002. Polar Bears: Proceedings of the 13th meeting of the Polar Bear Specialists Group IUCN/SSC, 23–28 June 2001, Nuuk, Greenland. Gland, Switzerland and Cambridge UK, IUCN.

Lunn, N.J., Servanty, S., Regehr, E.V., Converse, S.J., Richardson, E. and Stirling, I. 2016. Demography of an apex predator at the edge of its range – impacts of changing sea ice on polar bears in Hudson Bay. *Ecological Applications* 26(5):1302–1320.

MacCracken, J.G., Beatty, W.S., Garlich-Miller, J.L., Kissling, M.L. and Snyder, J.A. 2017. *Final Species Status Assessment for the Pacific Walrus (Odobenus rosmarus divergens)*, May 2017 (Version 1.0). US Fish and Wildlife Service, Anchorage, AK.

Matishov, G.G., Chelintsev, N.G., Goryaev, Yu. I., Makarevich, P.R. and Ishkulov, D.G. 2014. Assessment of the amount of polar bears (*Ursus maritimus*) on the basis of perennial vessel counts. *Dokla-*

- dy Earth Sciences* 458 (2):1312–1316. McCall, A.G., Derocher, A.E. and Lunn, N.J. 2015. Home range distribution of polar bears in western Hudson Bay. *Polar Biology* 38(3):343–355.
- McKinney, M.A., Iverson, A.J., Fisk, A.T., Sonne, C., Rigét, F.F., Letcher, R.J., Arts, M.T., Born, E.W., Rosing-Asvid, A. and Dietz, R. 2013. Global change effects on the long-term feeding ecology and contaminant exposures of East Greenland polar bears. *Global Change Biology* 19:2360–2372.
- McLoughlin, P.D., Taylor, M.K., Cluff, H.D., Gau, R.J., Mulders, R., Case, R.L. and Messier, F. 2003. Population viability of barren-ground grizzly bears in Nunavut and the Northwest Territories. *Arctic* 56:185–190.
- Meier, W.N. and Stewart, J.S. 2019. Assessing uncertainties in sea ice extent climate indicators. *Environmental Research Letters* 14:035005. <https://doi.org/10.1088/1748-9326/aaf52c>.
- Miller, S., Schliebe, S. and Proffitt, K. 2006. Demographics and behavior of polar bears feeding on bowhead whale carcasses at Barter and Cross Islands, Alaska, 2002–2004. Alaska Outer Continental Shelf (OCS) Study MMS 2006–14, US Dept. of the Interior, Minerals Management Service, Anchorage.
- Miller, S., Wilder, J. and Wilson, R.R. 2015. Polar bear-grizzly bear interactions during the autumn open-water period in Alaska. *Journal of Mammalogy* 96(6):1317–1325.
- Miller, W., Schuster, S.C., Welch, A.J., Ratan, A., Bedoya-Reina, O.C., Zhao, F., Kim, H.L., Burhans, R.C., Drautz, D.I., Wittekindt, N. E., Tomsho, L. P., Ibarra-Laclette, E., Herrera-Estrella, L., Peacock, E., Farley, S., Sage, G.K., Rode, K., Obbard, M., Montiel, R., Bachmann, L., Ingolfsson, O., Aars, J., Mailund, T., Wiig, Ø., Talbot, S.L., and Lindqvist, C. 2012. Polar and brown bear genomes reveal ancient admixture and demographic footprints of past climate change. *Proceedings of the National Academy of Sciences* 109(36):E2382-E2390.
- Mittermeier, C. 2018. 'Nothing prepared me for what I saw.' *National Geographic Magazine* August: 36–37. <https://www.nationalgeographic.com/magazine/2018/08/explore-through-the-lens-starving-polar-bear-photo/>.
- Molnar, P.K., Derocher, A.E., Theimann, G., and Lewis, M.A. 2010. Predicting survival, reproduction and abundance of polar bears under climate change. *Biological Conservation* 143:1612–1622.
- Monnett, C. and Gleason, J.S. 2006. Observations of mortality associated with extended open-water swimming by polar bears in the Alaskan Beaufort Sea. *Polar Biology* 29:681–687.
- Moore, C.R., West, A., LeCompte, M.A., Brooks, M.J., Daniel Jr., I.R., Goodyear, A.C., Ferguson, T.A., Ivester, A.H., Feathers, J.K., Kennett, J.P., Tankersley, K.B., Adedeji, A.V. and Bunch, T.E. 2017. Widespread platinum anomaly documented at the Younger Dryas onset in North American sedimentary sequences. *Nature Scientific Reports* 7:44031.
- Moore, P. and Crockford, S.J. 2019. What David Attenborough and Netflix's 'Our Planet' get wrong about climate change. 14 April opinion, *Townhall*. <https://townhall.com/columnists/drpatrickmoore/2019/04/14/what-netflixs-our-planet-gets-wrong-about-climate-change-n2544726>.
- National Geographic. 2018. 'Editor's note.' *National Geographic Magazine* August: 37. <https://www.nationalgeographic.com/magazine/2018/08/explore-through-the-lens-starving-polar-bear-photo/>.
- National Research Council. 2003. *Cumulative Environmental Effects of Oil and Gas Activities on Alaska's North Slope*. The National Academies Press, Washington, DC.
- Nielsen, S.E., Cattet, M.R.L., Boulanger, J., Cranston, J., McDermid, G.J., Shafer, A.B.A. and Stenhouse, G.B. 2013. Environmental, biological and anthropogenic effects on grizzly bear body size: temporal

and spatial considerations. *BMC Ecology* 13:31.

Nowak, R. M. 2003. Walker's Marine Mammals of the World. Johns Hopkins University Press, Baltimore.

Nunavut Polar Bear Co-Management Plan 2018. Unpublished draft document submitted to the Nunavut Wildlife Management Board. 19 November 2018.

Nyugen, L., Pilfold, N.W., Derocher, A.E., Stirling, I., Bohart, A.M., Richardson, E. 2017. Ringed seal (*Pusa hispida*) tooth annuli as an index of reproduction in the Beaufort Sea. *Ecological Indicators* 77:286–292.

Obbard, M.E. 2008. Southern Hudson Bay polar bear project 2003–2005: Final report. Unpublished report, Wildlife Research and Development Section, Ontario Ministry of Natural Resources, Peterborough, ON. 64 p.

Obbard, M.E., Cattet, M.R.L., Moody, T., Walton, L.R., Potter, D., Inglis, J. and Chenier C. 2006. Temporal trends in the body condition of Southern Hudson Bay polar bears. *Climate Change Research Information Note, No. 3*. Ontario Ministry of Natural Resources, Applied Research and Development Branch, Sault Ste. Marie, Ontario, Canada. 8 p.

Obbard, M.E., Theimann, G.W., Peacock, E. and DeBryn, T.D. (eds.) 2010. Polar Bears: Proceedings of the 15th meeting of the Polar Bear Specialists Group IUCN/SSC, 29 June-3 July, 2009, Copenhagen, Denmark. Gland, Switzerland and Cambridge UK, IUCN.

Obbard, M.E., Cattet, M.R.L., Howe, E.J., Middel, K.R., Newton, E.J., Kolenosky, G.B., Abraham, K.F. and Greenwood, C.J. 2016. Trends in body condition in polar bears (*Ursus maritimus*) from the Southern Hudson Bay subpopulation in relation to changes in sea ice. *Arctic Science* 2:15–32.

Obbard, M.E., Stapleton, S., Middel, K.R., Thibault, I., Brodeur, V. and Jutras, C. 2015. Estimating the abundance of the Southern Hudson Bay polar bear subpopulation with aerial surveys. *Polar Biology* 38:1713–1725.

Obbard, M.E., Stapleton, S., Szor, G., Middel, K.R., Jutras, C. and Dyck, M. 2018. Re-assessing abundance of Southern Hudson Bay polar bears by aerial survey: effects of climate change at the southern edge of the range. *Arctic Science* 4:634–655.

Olesiuk, P.F., Bigg, M.A., Ellis, G.M., Crockford, S.J. and Wigen, R.J. 1990. An assessment of the feeding habits of harbour seals (*Phoca vitulina*) in the Strait of Georgia, British Columbia, based on scat analysis. *Canadian Technical Reports on Fisheries and Aquatic Sciences* 1730.

Olson, J.W., Rode, K.D., Eggett, D., Smith, T.S., Wilson, R.R., Durner, G.M., Fischbach, A., Atwood, T.C. and Douglas, D.C. 2017. Collar temperature sensor data reveal long-term patterns in southern Beaufort Sea polar bear den distribution on pack ice and land. *Marine Ecology Progress Series* 564:211–224.

Overland, J.E. and Wang, M. 2013. When will the summer Arctic be nearly sea ice free? *Geophysical Research Letters* 40: 2097–2101.

Ovodov, N. D., Crockford, S.J., Kuzmin, Y. V., Higham, T. F.G., Hodgins, G.W.L., and van der Plicht, J. 2011. A 33,000 year old incipient dog from Altai Mountains of Siberia: evidence for the earliest domestication disrupted by the Last Glacial Maximum. *PLoS One* 6(7):e22821. doi:10.1371/journal.pone.0022821.

Ovsyanikov, N. 2010. Polar bear research on Wrangel Island and in the central Arctic Basin. In, Proceedings of the 15th meeting of the Polar Bear Specialists Group IUCN/SSC, 29 June-3 July, 2009, edited by Obbard, M.E., Theimann, G.W., Peacock, E. and DeBryn, T.D., pp. 171–178. Gland, Switzerland.

land and Cambridge UK, IUCN.

Ovsyanikov, N.G. and Menyushina, I. E. 2015. Demographic processes in Chukchi-Alaskan polar bear population as observed in Wrangel Island region. In: *Marine Mammals of the Holarctic*, Collection of Scientific Papers. Vol. 2. Moscow.

Packard, A.S. 1886. The former southern limits of the white or polar bear. *American Naturalist* 20(7): 655–659.

Pagano, A.M., Durner, G.M., Amstrup, S.C., Simac, K.S. and York, G.S. 2012. Long-distance swimming by polar bears (*Ursus maritimus*) of the southern Beaufort Sea during years of extensive open water. *Canadian Journal of Zoology* 90: 663–676.

Pagano, A.M., Durner, G.M., Rode, K.D., Atwood, T.C., Atkinson, S.N., Peacock, E., Costa, D.P., Owen, M.A. and Williams, T.M. 2018. High-energy, high-fat lifestyle challenges an Arctic apex predator, the polar bear. *Science* 359 (6375): 568.

Parfitt, T. 2019. 'A polar bear might be around the corner thanks to climate change.' 14 December, *The Times* (UK). <https://www.thetimes.co.uk/article/climate-change-means-a-polar-bear-may-be-around-next-corner-6zb9899gd>.

PBSG 2017. Summary of polar bear population status per 2017. Update 30 March 2017. <http://pbsg.npolar.no/en/status/status-table.html> [assessed 17 January 2018]. Peacock, E., Derocher, A.E., Thiemann, G.W. and Stirling, I. 2011. Conservation and management of Canada's polar bears (*Ursus maritimus*) in a changing Arctic. *Canadian Journal of Zoology* 89:371–385.

Peacock, E., Taylor, M.K., Laake, J., and Stirling, I. 2013. Population ecology of polar bears in Davis Strait, Canada and Greenland. *Journal of Wildlife Management* 77:463–476.

Pearce, F. 2018. The survivors: Is climate change really killing polar bears? *New Scientist* 3164 (10 February).

Perovich, D., Meier, W., Tschudi, M., Farrell, S., Hendricks, S., Gerland, S., Haas, C., Krumpfen, T., Polashenski, C., Ricker, R. and Webster, M. 2018. Sea ice. *Arctic Report Card 2018*, NOAA.

Perovich, D., Meier, W., Tschudi, M., Farrell, S., Hendricks, S., Gerland, S., Kaleschke, L., Ricker, R., Tian-Kunze, X., Webster, M. and Woods, K. 2019. Sea ice. *Arctic Report Card 2019*, NOAA.

Pilfold, N. W., Derocher, A. E., Stirling, I., Richardson, E. and Andriashek, D. 2012. Age and sex composition of seals killed by polar bears in the Eastern Beaufort Sea. *PLoS ONE* 7(7): e41429. doi:10.1371/journal.pone.0041429.

Pilfold, N. W., Derocher, A. E., Stirling, I. and Richardson, E. 2014a. Polar bear predatory behaviour reveals seascape distribution of ringed seal lairs. *Population Ecology* 56:129–138.

Pilfold, N. W., Derocher, A. E. and Richardson, E. 2014b. Influence of intraspecific competition on the distribution of a wide-ranging, non-territorial carnivore. *Global Ecology and Biogeography* 23 (4):425–435.

Pilfold, N. W., Derocher, A. E., Stirling, I. and Richardson, E. 2015. Multi-temporal factors influence predation for polar bears in a changing climate. *Oikos* 124 (8):1098–1107.

Pilfold, N.W., Hedman, D., Stirling, I., Derocher, A.E., Lunn, N.J. and Richardson, E. 2016. Mass loss rates of fasting polar bears. *Physiological and Biochemical Zoology* 89(5):377–388.

Pilfold, N.W., McCall, A., Derocher, A.E., Lunn, N.J., and Richardson, E. 2017. Migratory response of polar bears to sea ice loss: to swim or not to swim. *Ecography* 40:189–199.

- Pomeroy, L.R. 1997. Primary production in the Arctic Ocean estimated from dissolved oxygen. *Journal of Marine Systems* 10:1–8.
- Pongracz, J.D. 2014. Viscount Melville Sound polar bear subpopulation survey. *2014 Annual Report of Wildlife Research in the NWT*, Northwest Territories Environment and Natural Resources Department, pp. 60–63.
- Pongracz, J.D., and Derocher, A.E. 2017. Summer refugia habitat of polar bears (*Ursus maritimus*) in the southern Beaufort Sea. *Polar Biology* 40(4):753–763.
- Pongracz, J.D., Paetkau, D., Branigan, M. and Richardson, E. 2017. Recent hybridization between a polar bear and grizzly bears in the Canadian Arctic. *Arctic* 70:151–160.
- Post, E., Bhatt, U.S., Bitz, C.M., Brodie, J.F., Fulton, T.L., Hebblewhite, M., Kerby, J., Kutz, S.J., Stirling, I., Walker, D.A. 2013. Ecological consequences of sea-ice decline. *Science* 341:519–524. DOI: 10.1126/science.1235225
- Rajan, A. and Tol, R.S. 2018. Lipstick on a bear: a comment on internet blogs, polar bears, and climate-change denial by proxy. *Open Science Framework* osf.io/7j3z2. January 2018, Doi 10.13140/RG.2.2.18048.12804
- Ramsay, M.A. and Stirling, I. 1986. On the mating system of polar bears. *Canadian Journal of Zoology* 64:2142–2151.
- Ramsay, M.A. and Stirling, I. 1988. Reproductive biology and ecology of female polar bears (*Ursus maritimus*). *Journal of Zoology London* 214:601–624.
- Ramseier, R.O., Vant, M.R., Arsenault, L.D., Gray, L., Gray, R.B., and Chudobiak, W.J. 1975. Distribution of the ice thickness in the Beaufort Sea. *Beaufort Sea Technical Report #30*. Canada Dept. of Environment, Victoria, B.C. Available online.
- Regehr, E.V., Amstrup, S.C., and Stirling, I. 2006. *Polar bear population status in the Southern Beaufort Sea*. US Geological Survey Open-File Report 2006–1337.
- Regehr, E.V., Lunn, N.J., Amstrup, S.C. and Stirling, I. 2007. Effects of earlier sea ice breakup on survival and population size of polar bears in Western Hudson Bay. *Journal of Wildlife Management* 71:2673–2683.
- Regehr, E.V., Laidre, K.L., Akçakaya, H.R., Amstrup, S.C., Atwood, T.C., Lunn, N.J., Obbard, M., Stern, H., Thiemann, G.W. and Wiig, Ø. 2016. Conservation status of polar bears (*Ursus maritimus*) in relation to projected sea-ice declines. *Biology Letters* 12: 20160556.
- Regehr, E.V., Hostetter, N.J., Wilson, R.R., Rode, K.D., St. Martin, M., Converse, S.J. 2018. Integrated population modeling provides the first empirical estimates of vital rates and abundance for polar bears in the Chukchi Sea. *Scientific Reports* 8 (1).
- Reimer, J.R., Brown, H., Beltaos-Kerr, E. and de Vries, G. 2019. Evidence of intraspecific prey switching: stage-structured predation of polar bears on ringed seals. *Oecologia* 189:133–148.
- Rinker, D.C., Specian, N.K., Zhao, S. and Gibbons, J.G. 2019. Polar bear evolution is marked by rapid changes in gene copy number in response to dietary shift. *PNAS* 116(27):13446–13451.
- Rode, K. and Regehr, E.V. 2010. Polar bear research in the Chukchi and Bering Seas: A synopsis of 2010 field work. Unpublished report to the US Fish and Wildlife Service, Department of the Interior, Anchorage.
- Rode, K.D., Amstrup, S.C. and Regehr, E.V. 2010. Reduced body size and cub recruitment in polar bears associated with sea ice decline. *Ecological Applications* 20(3):768–782.

- Rode, K.D., Peacock, E., Taylor, M., Stirling, I., Born, E.W., Laidre, K.L., and Wiig, Ø. 2012. A tale of two polar bear populations: ice habitat, harvest, and body condition. *Population Ecology* 54:3–18.
- Rode, K.D., Douglas, D., Durner, G., Derocher, A.E., Thiemann, G.W., and Budge, S. 2013. *Variation in the response of an Arctic top predator experiencing habitat loss: feeding and reproductive ecology of two polar bear populations*. Oral presentation by Karyn Rode, 28th Lowell Wakefield Fisheries Symposium, March 26–29. Anchorage, AK.
- Rode, K.D., Regehr, E.V., Douglas, D., Durner, G., Derocher, A.E., Thiemann, G.W., and Budge, S. 2014. Variation in the response of an Arctic top predator experiencing habitat loss: feeding and reproductive ecology of two polar bear populations. *Global Change Biology* 20(1):76–88.
- Rode, K.D., Robbins, C.T., Nelson, L. and Amstrup, S.C. 2015a. Can polar bears use terrestrial foods to offset lost ice-based hunting opportunities? *Frontiers in Ecology and the Environment* 13(3): 138–145, doi:10.1890/140202
- Rode, K.D., Wilson, R.R., Regehr, E.V., St. Martin, M., Douglas, D.C. and Olson, J. 2015b. Increased land use by Chukchi Sea polar bears in relation to changing sea ice conditions. *PLoS ONE* 10(11):e0142213.
- Rode, K.D., Olson, J., Eggett, D., Douglas, D.C., Durner, G.M., Regehr, E.V., Wilson, R.R., Smith, T. and St. Martin, M. 2018a. Den phenology and reproductive success of polar bears in a changing climate. *Journal of Mammalogy* 99(1):16–26.
- Rode, K.D., Wilson, R.R., Douglas, D.C., Muhlenbruch, V., Atwood, T.C., Regehr, E.V., Richardson, E.S., Pilfold, N.W., Derocher, A.E., Durner, G.M., Stirling, I., Amstrup, S.C., St. Martin, M., Pagano, A.M. and Simac, K. 2018b. Spring fasting behavior in a marine apex predator provides an index of ecosystem productivity. *Global Change Biology* 24(1):410–423.
- Rogers, M.C., Peacock, E., Simac, K., O'Dell, M.B. and Welker, J.M. 2015. Diet of female polar bears in the southern Beaufort Sea of Alaska: evidence for an emerging alternative foraging strategy in response to environmental change. *Polar Biology* 38(7):1035–1047.
- Rolland, N. and Crockford, S.J. 2005. Late Pleistocene dwarf *Stegodon* from Flores, Indonesia? *Antiquity* 79 (June #304 Project Gallery). <http://antiquity.ac.uk/projgall/rolland/>.
- Rose, D. 2018. 'Why all you've been told about these polar bears could be WRONG.' *The Mail on Sunday*, 30 December. <https://www.dailymail.co.uk/news/article-6539067/Why-youve-told-polar-bears-WRONG-Inuits-different-story.html>
- Routti, H., Atwood, T.C., Bechshoft, T. and 13 others. 2019. State of knowledge on current exposure, fate, and potential health effects of contaminants in polar bears from the circumpolar Arctic. *Science of the Total Environment* 664:1063–1083.
- Schliebe, S., Rode, K.D., Gleason, J.S., Wilder, J., Proffitt, K., Evans, T.J., and S. Miller. 2008. Effects of sea ice extent and food availability on spatial and temporal distribution of polar bears during the fall open-water period in the southern Beaufort Sea. *Polar Biology* 31:999–1010.
- Sciullo, L., Thiemann, G.W., and Lunn, N.J. 2016. Comparative assessment of metrics for monitoring the body condition of polar bears in western Hudson Bay. *Journal of Zoology* 300: 45–58.
- Scott, M. 2019. 2019 Arctic Report Card: Old, thick ice barely survives in today's Arctic. 10 December, *NOAA Climate News Feature*. <https://www.climate.gov/news-features/featured-images/2019-arctic-report-card-old-thick-ice-barely-survives-today%E2%80%99s-arctic>
- Sergeant, D.E. 1976. History and present status of populations of harp and hooded seals. *Biological Conservation* 10:95–118.

- Sergeant, D.E. 1991. *Harp Seals, Man and Ice*. Canadian Special Publication of Fisheries and Aquatic Sciences 114. Fisheries and Oceans Canada, Ottawa.
- Sha, L., Jiang, H., Seidenkrantz, M-S., Muscheler, R., Zhang, X., Knudsen, M.F., Olsen, J., Knudsen, K.L. and Zhang, W. 2016. Solar forcing as an important trigger for West Greenland sea-ice variability over the last millennium. *Quaternary Science Reviews* 131:148–156.
- Smith, P., Stirling, I., Jonkel, C., and Juniper, I. 1975. Notes on the present status of the polar bear (*Ursus maritimus*) in Ungava Bay and northern Labrador. *Canadian Wildlife Service, Progress Notes* 53.
- Smith, T.G. 1987. The ringed seal, *Phoca hispida*, of the Canadian Western Arctic. *Canadian Bulletin of Fisheries and Aquatic Sciences* 216. Department of Fisheries and Oceans, Ottawa.
- Smith, T.G. and Aars, J. 2015. Polar bears (*Ursus maritimus*) mating during late June on the pack ice of northern Svalbard, Norway. *Polar Research* 34:25786. <http://dx.doi.org/10.3402/polar.v34.25786>
- Smith, T. G. and Hammill, M. O. 1981. Ecology of the ringed seal, *Phoca hispida*, in its fast ice breeding habitat. *Canadian Journal of Zoology* 59:966–981.
- Smith, T.G. and Stirling, I. 1978. Variation in the density of ringed seal (*Phoca hispida*) birth lairs in the Amundsen Gulf, Northwest Territories. *Canadian Journal of Zoology* 56:1066–1071.
- Smith, T.G. and Stirling, I. 2019. Predation of harp seals, *Pagophilus groenlandicus*, by polar bears, *Ursus maritimus*, in Svalbard. *Arctic* 72:197–202.
- Smith, T. G., Hammill, M. O. and Taugbøl, G. 1991. A review of the development, behavioural and physiological adaptations of the ringed seal, *Phoca hispida*, to life in the arctic winter. *Arctic* 44:124–131.
- Sonne C. 2010. Health effects from long-range transported contaminants in Arctic top predators: an integrated review based on studies of polar bears and relevant model species. *Environment International* 36:461–91.
- Sonne, C., Dyck, M., Rigét, F.F., Jens-Erik Beck Jensen, J.-E.B., Hylidstrup, L., Letcher, R.J., Gustavson, K., Gilbert, M.T.P., Dietz, R. 2015. Penile density and globally used chemicals in Canadian and Greenland polar bears. *Environmental Research* 137:287–291.
- Stapleton S., Atkinson, S., Hedman, D., and Garshelis, D. 2014. Revisiting Western Hudson Bay: using aerial surveys to update polar bear abundance in a sentinel population. *Biological Conservation* 170:38–47.
- Stapleton S., Peacock, E., and Garshelis, D. 2016. Aerial surveys suggest long-term stability in the seasonally ice-free Foxe Basin (Nunavut) polar bear population. *Marine Mammal Science* 32:181–201.
- State of Alaska and others. 2019. Petition to delist the Arctic subspecies of ringed seal (*Phoca hispida hispida*) under the Endangered Species Act. Submitted to National Marine Fisheries Service, 26 March.
- Stein, R., Fahl, K., Gierz, P., Niessen, F. and Lohmann, G. 2017a. Arctic Ocean sea ice cover during the penultimate glacial and the last interglacial. *Nature Communications* 8 (373).
- Stein, R., Fahl, K., Schade, I., Manerung, A., Wassmuth, S., Niessen, F. and Nam, S-I. 2017b. Holocene variability in sea ice cover, primary production, and Pacific-Water inflow and climate change in the Chukchi and East Siberian Seas (Arctic Ocean). *Journal of Quaternary Science* 32:362–379. DOI: 10.1002/jqs.2929
- Stenhouse, G. B., Lee, L. J. and Poolc K. G. 1988. Some characteristics of polar bears killed during

conflicts with humans in the Northwest Territories, 1976–86. *Arctic* 41: 275–278.

Stenson, G.B. 2014. *The status of harp and hooded seals in the North Atlantic*. Report presented at the Scientific Council Meeting, June 2014. Northwest Atlantic Fisheries Organization SCR Doc. 14/026, Serial No. N6321.

Stenson, G.B., Buren, A.D. and Koen-Alonso, M. 2015. The impact of changing climate and abundance on reproduction in an ice-dependent species, the Northwest Atlantic harp seal,

Stern, H.L. and Laidre, K.L. 2016. Sea-ice indicators of polar bear habitat. *The Cryosphere* doi:10.5194/tc-10-2027-2016.

Stirling, I. 1974. Midsummer observations on the behavior of wild polar bears (*Ursus maritimus*). *Canadian Journal of Zoology* 52: 1191–1198.

Stirling, I. 1997. The importance of polynyas, ice edges, and leads to marine mammals and birds. *Journal of Marine Systems* 10:9–21.

Stirling, I. 2002. Polar bears and seals in the eastern Beaufort Sea and Amundsen Gulf: a synthesis of population trends and ecological relationships over three decades. *Arctic* 55 (Suppl. 1):59–76.

Stirling, I. and Andriashek, D. 1992. Terrestrial maternity denning of polar bears in the eastern Beaufort Sea area. *Arctic* 45:363–366.

Stirling, I. and Archibald, R. 1977. Aspects of predation of seals by polar bears. *Journal of the Fisheries Research Board of Canada* 34:1126–1129.

Stirling, I. and Derocher, A.E. 2012. Effects of climate warming on polar bears: a review of the evidence. *Global Change Biology* 18:2694–2706 doi:10.1111/j.1365-2486.2012.02753.x

Stirling and Kiliaan. 1980. Population ecology studies of the polar bear in northern Labrador. *Canadian Wildlife Service Occasional Paper No. 42*.

Stirling, I. and Lunn, N.J. 1997. Environmental fluctuations in arctic marine ecosystems as reflected by variability in reproduction of polar bears and ringed seals. In *Ecology of Arctic Environments*, Woodin, S.J. and Marquiss, M. (eds), pg. 167–181. Blackwell Science, UK.

Stirling, I. and Øritsland, N. A. 1995. Relationships between estimates of ringed seal (*Phoca hispida*) and polar bear (*Ursus maritimus*) populations in the Canadian Arctic. *Canadian Journal of Fisheries and Aquatic Sciences* 52: 2594 – 2612.

Stirling, I. and Ross, J.E. 2011. Observations of cannibalism by polar bears (*Ursus maritimus*) on summer and autumn sea ice at Svalbard, Norway. *Arctic* 64:478–482.

Stirling, I. and van Meurs, R. 2015. Longest recorded underwater dive by a polar bear. *Polar Biology* 38 (8): 1301–1304.

Stirling, I., Andriashek, D., Latour, P.B. and Calvert, W. 1975a. Distribution and abundance of polar bears in the Eastern Beaufort Sea. Beaufort Sea Tech. Report #2, Dept. Environment, Victoria, B.C.

Stirling, I., Archibald, R. and DeMaster, D. 1975b. Distribution and abundance of seals in the Eastern Beaufort Sea. Beaufort Sea Tech. Report #1, Dept. Environment, Victoria, B.C.

Stirling, I., Jonkel, C., Smith, P., Robertson, R., and Cross, D. 1977a. The ecology of the polar bear (*Ursus maritimus*) along the western coast of Hudson Bay. *Canadian Wildlife Service Occasional Paper No. 33*.

Stirling, I., Schweinsburg, R.E., Calvert, W. and Kiliaan, H.P.L. 1977b. Polar bear population ecology

- along the proposed Arctic Islands gas pipeline route, preliminary report. Indian and Northern Affairs Publication QS-8160–015-EE-A1 and ESCOM No. AI-15.
- Stirling, I., Schweinsburg, R.E., Kolenasky, G.B., Juniper, I., Robertson, R.J., and Luttich, S. 1980b. Proceedings of the 7th meeting of the Polar Bear Specialists Group IUCN/SSC, 30 January-1 February, 1979, Copenhagen, Denmark. Gland, Switzerland and Cambridge UK, IUCN., pp. 45–53.
- Stirling, I., Calvert, W., and Andriashek, D. 1980. Population ecology studies of the polar bear in the area of southeastern Baffin Island. *Canadian Wildlife Service Occasional Paper* No. 44. Ottawa.
- Stirling, I., Cleator, H. and Smith, T.G. 1981. Marine mammals. In: *Polynyas in the Canadian Arctic*, Stirling, I. and Cleator, H. (eds), pg. 45–58. *Canadian Wildlife Service Occasional Paper* No. 45. Ottawa.
- Stirling, I., Kingsley, M. and Calvert, W. 1982. The distribution and abundance of seals in the eastern Beaufort Sea, 1974–79. *Canadian Wildlife Service Occasional Paper* 47. Edmonton.
- Stirling, I., Calvert, W., and Andriashek, D. 1984. Polar bear ecology and environmental considerations in the Canadian High Arctic. Pg. 201–222. In Olson, R., Geddes, F. and Hastings, R. (eds.). *Northern Ecology and Resource Management*. University of Alberta Press, Edmonton.
- Stirling, I., Schweinsburg, R.E., Kolenasky, G.B., Juniper, I., Robertson, R.J., Luttich, S. and Calvert, W. 1985. Research on polar bears in Canada 1978–80. In *Polar Bears: Proceedings of the 8th meeting of the Polar Bear Specialists Group IUCN/SSC*, Oslo, Norway, 15–19 January 1981. Edited by Anonymous. IUCN, Gland, Switzerland. pp. 71–98.
- Stirling, I., Andriashek, D., Spencer, C. and Derocher, A.E. 1988. Assessment of the polar bear population in the eastern Beaufort Sea. Final Report to the Northern Oil and Gas Assessment Program. Canadian Wildlife Service, Edmonton, Alberta, Canada. 81 pp.
- Stirling, I., Lunn, N.J. and Iacozza, J. 1999. Long-term trends in the population ecology of polar bears in Western Hudson Bay in relation to climate change. *Arctic* 52:294–306.
- Stirling, I., Lunn, N.J., Iacozza, J., Elliott, C., and Obbard, M. 2004. Polar bear distribution and abundance on the southwestern Hudson Bay coast during open water season, in relation to population trends and annual ice patterns. *Arctic* 57:15–26.
- Stirling, I., Richardson, E., Thiemann, G.W. and Derocher, A.E. 2008. Unusual predation attempts of polar bears on ringed seals in the southern Beaufort Sea: possible significance of changing spring ice conditions. *Arctic* 61:14–22.
- Stroeve, J., Holland, M.M., Meier, W., Scambos, T. and Serreze, M. 2007. Arctic sea ice decline: Faster than forecast. *Geophysical Research Letters* 34:L09501.
- Stroeve, J., Markus, T., Boisvert, L., Miller, J. and Barrett, A. 2014. Changes in Arctic melt season and implications for sea ice loss. *Geophysical Research Letters* 41:1216–1224.
- Swaisgood, R.R. and Sheppard, J.K. 2010. The culture of conservation biologists: show me the hope! *BioScience* 60(8):626–630.
- SWG Executive Summary [Scientific Working Group to the Canada-Greenland Joint Commission on Polar Bear Executive Summary]. 2016a. Re-Assessment of the Baffin Bay and Kane Basin Polar Bear Subpopulations: Executive Summary for the Final Report to the Canada-Greenland Joint Commission on Polar Bear.
- SWG [Scientific Working Group to the Canada-Greenland Joint Commission on Polar Bear]. 2016b. Re-Assessment of the Baffin Bay and Kane Basin Polar Bear Subpopulations: Final Report to the Canada-Greenland Joint Commission on Polar Bear.

- Tartu, S., Bourgeon, S., Aars, J., Andersen, M., Ehrich, D., Thiemann, G.W., Welker, J.M. and Routti, H. 2016. Geographical area and life history traits influence diet in an Arctic marine predator. *PLOS ONE* 11(5):e0155980
- Taylor, K.C., Mayewski, P.A., Alley, R.B., Brook, E.J., Gow, E.J., Grootes, P.M., Meese, D.A., Salzman, E.S., Severinghaus, J.P., Twickler, M.S., White, J.W.C., Whitlow, S. and Zielinski, G.A. 1997. The Holocene-Younger Dryas transition recorded at Summit, Greenland. *Science* 278(5339):825–827.
- Taylor, M.K., Akeagok, S., Andriashek, D., Barbour, W., Born, E.W., Calvert, W., Cluff, H.D., Ferguson, S., Laake, J., Rosing-Asvid, A., Stirling, I. and Messier, F. 2001. Delineating Canadian and Greenland polar bear (*Ursus maritimus*) populations by cluster analysis of movements. *Canadian Journal of Zoology* 79(4):690–709.
- Taylor, M.K., Laake, J., McLoughlin, P.D., Cluff, H.D., and Messier, F. 2006. Demography parameters and harvest-explicit population viability analysis for polar bears in M'Clintock Channel, Nunavut, Canada. *Journal of Wildlife Management* 70:1667–1673.
- Taylor, M.K., Laake, J., McLoughlin, P.D., Cluff, H.D., and Messier, F. 2008. Mark-recapture and stochastic population models for polar bears of the High Arctic. *Arctic* 61:143–152.
- Taylor, M.K., Laake, J., McLoughlin, P.D., Cluff, H.D., and Messier, F. 2009. Demography and population viability of polar bears in the Gulf of Boothia, Nunavut. *Marine Mammal Science* 25:778–796.
- Taylor, M., Larsen, T. and Schweinsburg, R.E. 1985. Observations of intraspecific aggression and cannibalism in polar bears (*Ursus maritimus*). *Arctic* 38:303–309.
- Taylor, M., and Lee, J. 1995. Distribution and abundance of Canadian polar bear populations: a management perspective. *Arctic* 48:147–154.
- Thiemann, G.W., Iverson, S.J., and Stirling, I. 2008. Polar bear diets and Arctic marine food webs: insights from fatty acid analysis. *Ecological Monographs* 78: 591–613.
- Todd, F.S., Headland, R.K., and Lasca, N. 1992. Animals at the North Pole. *Polar Record* 28:321–322.
- Tollit, D.J., Schulze, A., Trites, A.W., Olesiuk, P., Crockford, S.J., Gelatt, T., Ream, R., and Miller, K. 2009. Development and application of DNA techniques for validating and improving pinniped diet estimates. *Ecological Applications* 19:889–905.
- Towns, L., Derocher, A.E., Stirling, I., Lunn, N.J. and Hedman, D. 2009. Spatial and temporal patterns of problem polar bears in Churchill, Manitoba. *Polar Biology* 32(10):1529–1537.
- Truett, J. C. (ed.). 1993. Guidelines for Oil and Gas Operations in Polar Bear Habitats. Minerals Management Service Alaska, US Dept. of the Interior, Report 93–0008.
- US Fish and Wildlife Service (USFWS). 2008. Determination of threatened status for the polar bear (*Ursus maritimus*) throughout its range. *Federal Register* 73:28212–28303.
- US Fish and Wildlife Service (USFWS). 2010. Polar Bear (*Ursus maritimus*): Chukchi/Bering Seas Stock. Revised Stock Assessment Report (01/01/2010).
- US Fish and Wildlife Service (USFWS). 2012a. Threatened status for the Arctic, Okhotsk and Baltic subspecies of the ringed seal. *Federal Register* 77:76706–76738.
- US Fish and Wildlife Service (USFWS). 2012b. Threatened status for the Beringia and Okhotsk distinct population segments of the *Erignathus barbatus nauticus* subspecies of the bearded seal. *Federal Register* 77:76740–76768.
- US Fish and Wildlife Service (USFWS). 2013. Polar Bear News 2013–2014, pp. 17–18. US Fish and

Wildlife Service Newsletter, Anchorage, AK.

US Fish and Wildlife Service (USFWS). 2016. Polar bear conservation management plan, final. USFWS, Region 7, Anchorage, Alaska.

US Fish and Wildlife Service (USFWS). 2017. *'Endangered and Threatened Wildlife and Plants; 12-Month Findings on Petitions to List 25 Species as Endangered or Threatened Species'*

US Geological Survey (USGS). 2007. Executive Summary, USGS Science Strategy to Support U.S. Fish and Wildlife Service Polar Bear Listing Decision. Administrative Report, US Geological Survey. Reston, Virginia.

Uspenski, S.M. and Kistchinski, A.A. 1972. New data on the winter ecology of the polar bear (*Ursus maritimus*, Phipps) on Wrangel Island. *Bears: Their Biology and Management* 2:181–197.

Van de Velde (OMI), F., Stirling, I. and Richardson, E. 2003. Polar bear (*Ursus maritimus*) denning in the area of the Simpson Peninsula, Nunavut. *Arctic* 56:191–197.

Van Meurs, R. and Splettstoesser, J.F. 2003. Farthest North Polar Bear (Letter to the Editor). *Arctic* 56:309.

Vanderhart, T. 2019. Sign of the season: polar bears return to Churchill. 10 July, *Winnipeg Free Press*. <https://www.winnipegfreepress.com/local/sign-of-the-season-polar-bears-return-to-churchill-512541612.html>

Vibe, C. 1965. The polar bear in Greenland. In, *Proceedings of the First International Scientific Meeting on the Polar Bear*. Fairbanks, Alaska 6–10 September 1965, IUCN Polar Bear Specialist Group. University of Alaska International Conference Proceedings Series, No. 1. pp. 17–25. Washington, DC.

Vibe, C. 1967. *Arctic animals in relation to climatic fluctuations*. Meddelelser om Grønland. 170(5). C. A. Reitzels Forlag, Copenhagen.

Viengkone, M., Derocher, A.E., Richardson, E.S., Malenfant, R.M., Miller, J.M., Obbard, M.E., Dyck, M.G., Lunn, N.J., Sahanatien, V. and Davis, C.S. 2016. Assessing polar bear (*Ursus maritimus*) population structure in the Hudson Bay region using SNPs. *Ecology and Evolution* 6: 8474–8484.

Vongraven D. 2013. Circumpolar monitoring framework for polar bears. Presentation 5.1 at the International Polar Bear Forum, December 3–6, Moscow.

Vongraven, D. and Peacock E. 2011. Development of a pan-Arctic monitoring plan for polar bears: background paper. Circumpolar Biodiversity Monitoring Programme, *CAFF Monitoring Series Report No. 1*, CAFF International Secretariat, Akureyri, Iceland. Available at <http://www.caff.is/publications/>.

Vongraven, D., Aars, J., Amstrup, S., Atkinson, S.N., Belikov, S., Born, E.W., DeBruyn, T., Derocher, A.E., Durner, G., Gill, M., Lunn, N., Obbard, M., Omelak, J., Ovsyanikov, N., Peacock, E., Richardson, E., Sahanatien, V., Stirling, I., Wiig, Ø. 2012. A circumpolar monitoring framework for polar bears. *Ursus* 23 (sp2): 1–66.

Walsh, J.E., Fetterer, F., Stewart, J.S. and Chapman, W.L. 2017. A database for depicting Arctic sea ice variations back to 1850. *Geographical Review* 107(1):89–107.

Wang, M. and Overland, J.E. 2012. A sea ice free summer Arctic within 30 years: An update from CMIP5 models. *Geophysical Research Letters* 39:L18501.

Wang, M. and Overland, J.E. 2015. Projected future duration of the sea-ice-free season in the Alaskan Arctic. *Progress in Oceanography* 136:50–59. Weber, D. S., Stewart, B. S., Garza, J. C., and Lehman, N. 2000. An empirical genetic assessment of the severity of the northern elephant seal population

bottleneck. *Current Biology* 10:1287–1290.

Wendler, G., Chen, L. and Moore, B. 2014. Recent sea ice increase and temperature decrease in the Bering Sea area, Alaska. *Theoretical and Applied Climatology* 117:393–398.

Wiig Ø. 1998. Survival and reproductive rates for the polar bears at Svalbard. *Ursus* 10:25–32.

Wiig, Ø. and Thornassen, J. 1992. Breeding behaviour of polar bears in Hornsund, Svalbard. *Polar Record* 28:157–159.

Wiig, Ø., A. E. Derocher, and Belikov, S.E. 1999. Ringed seal (*Phoca hispida*) breeding in the drifting pack ice of the Barents Sea. *Marine Mammal Science* 15:595– 598.

Wiig, Ø., Amstrup, S., Atwood, T., Laidre, K., Lunn, N., Obbard, M., et al. 2015. *Ursus maritimus*. *The IUCN Red List of Threatened Species 2015*: e.T22823A14871490. Available from <http://www.iucnredlist.org/details/22823/0> [accessed Nov. 28, 2015].

Wilder, J.M., Vongraven, D., Atwood, T., Hansen, B., Jessen, A., Kochnev, A., York, G., Vallender, R., Hedman, D. and Gibbons, M. 2017. Polar bear attacks on humans: implications of a changing climate. *Wildlife Society Bulletin* DOI: 10.1002/wsb.783.

Whiteman, J.P. 2018. Out of balance in the Arctic. *Science* 359 (6375):514–515.

Whiteman, J.P., Harlow, H.J., Durner, G.M., Anderson-Sprecher, R., Albeke, S.E., Regehr, E.V., Amstrup, S.C., and Ben-David, M. 2015. Summer declines in activity and body temperature offer polar bears limited energy savings. *Science* 349 (6245):295–298.

Withrow, B. 2020. Climate change will make polar bear tourism more unpredictable. 9 January, *The Daily Beast*. <https://www.thedailybeast.com/climate-change-will-make-polar-bear-tourism-more-unpredictable>

York, G. 2019. Working in remote Arctic Russia. Polar Bears International News/Research Article, 9 December. <https://polarbearsinternational.org/news/article-research/working-in-remote-arctic-russia/>.

York, J., Dowsley, M., Cornwell, A., Kuc, M. and Taylor, M. 2016. Demographic and traditional knowledge perspectives on the current status of Canadian polar bear subpopulations. *Ecology and Evolution* 6(9):2897–2924.

Notes

1. Obbard et al. 2010.
2. Durner et al. 2016.
3. The author has published original research results in related fields (Crockford 1997a,b, 2016; Crockford et al. 1997, 2011; Koop et al. 2000; Olesiuk et al. 1990, Tollit et al. 2009; Wilson et al. 2011), research on evolutionary theory that includes polar bears (Crockford 2003a-b, 2004, 2006), research on evolutionary theory that includes geological and atmospheric processes (Crockford 2009), reviews, critiques, and synthesis reports on polar bears and walrus (Crockford 2008a, 2012a,b, 2014a,b, 2017a-e), reviews and synthesis reports on Arctic climate and seals (Crockford 2008b, 2015, Crockford and Frederick 2007, 2011), critiques/commentaries in related fields (Crockford 2002, Crockford and Kuzmin 2012; Rolland and Crockford 2005), and edited a volume of original research in a related field (Crockford 2000).
4. <https://susancrockford.com>, all available through Amazon.
5. Crockford, S. 2017a. Testing the hypothesis that routine sea ice coverage of 3–5 million km² results in a greater than 30% decline in population size of polar bears (*Ursus maritimus*). PeerJ Preprints 2 March 2017.
6. Crockford 2014a–c, Crockford 2015a,b, Crockford 2017b–d; Crockford 2018; Crockford 2019a,d-g.
7. Amstrup et al. 2007; US Fish and Wildlife Service 2008.
8. Wiig et al. 2015; Regehr et al. 2016
9. Aars et al. 2017; Crockford 2017a; Crockford and Geist 2018; Dyck et al. 2017; SWG 2016b.
10. AC SWG 2018; Obbard et al. 2018; Regehr et al. 2018.
11. Crockford 2019b.
12. Larsen 1972.
13. Crockford 2017a; Crockford and Geist 2018.
14. Amstrup et al. 2007.
15. Hunter et al. 2007, 2010.
16. Crockford 2017a; Crockford and Geist 2018.
17. York 2019; Regehr et al. 2018; AC SWG 2018; See also <https://arctic.ru/environmental/20180220/719437.html>.
18. Aars 2018; see also <http://www.mosj.no/en/fauna/marine/polar-bear.html> for 2019 data.
19. Wiig et al. 2015; Regehr et al. 2016.
20. USFWS 2008; USFWS 2016.
21. Akçakaya et al. 2006; Crockford 2017a; Aars et al. 2006.
22. Laidre et al. 2016.
23. COSEWIC 2018; see also <https://www.canada.ca/en/environment-climate-change/services/species-risk-public-registry/cosewic-assessments-status-reports/polar-bear-2018.html>.
24. Anonymous 1968.
25. <http://pbsg.npolar.no/en/status/pb-global-estimate.html>.
26. Amstrup et al. 2007; Crockford 2019b.
27. <http://pbsg.npolar.no/en/status/pb-global-estimate.html>.
28. Laidre et al. 2016; Regehr et al. 2016; Wiig et al. 2015.
29. IUCN PBSG 2019; <http://pbsg.npolar.no/en/news/archive/2019/2019-StatusTable.html> and <http://pbsg.npolar.no/en/status/pb-global-estimate.html> [accessed 11 Feb 2020].
30. Stoeve et al. 2017.
31. Amstrup et al. 2007; Durner et al. 2007; USGS 2007.
32. Crockford 2019b; Hamilton and Derocher 2019; see also <http://polarbearsociety.com/2019/03/26/latest-global-polar-bear-abundance-best-guess-estimate-is-39000-26000-58000/>.
33. Atwood et al. 2016a; Regehr et al. 2016; Vongraven et al. 2012; Vongraven et al. 2013; but see Harris 2012.
34. Burns et al. 1975; DeMaster et al. 1980; Pilfold et al. 2012; Ramseier et al. 1975; Reimer et al. 2019; Stirling et al. 1975a, 1975b, 1980b, 1981, 1982, 1985, 1988, Stirling and Archibald 1977; Stirling and Lunn 1997; Stirling 1997, 2002.
35. Pagano et al. 2018; Rode et al. 2018b; Harwood et al. 2012, 2016.
36. Chambellant et al. 2012; Crockford 2014; Ferguson et al. 2005; Vibe 1965, 1967.
37. Durner et al. 2018.
38. Griswold et al. 2017.
39. Taylor et al. 2005, see also <http://pbsg.npolar.no/en/status/populations/baffin-bay.html>.
40. SWGb 2016; Obbard et al. 2010; York et al. 2016.
41. SWG 2016a.

42. Pers. comm.
43. COSEWIC 2018, pp. 46; <http://pbsg.npolar.no/en/status/populations/baffin-bay.html>.
44. Stirling et al. 1980a; Stirling and Kiliaan 1980.
45. <http://pbsg.npolar.no/en/status/populations/davis-strait.html>.
46. Peacock et al. 2013.
47. Rode et al. 2012.
48. DFO 2012, 2014; Kovacs 2015.
49. https://www.canada.ca/en/environment-climate-change/services/biodiversity/maps-sub-populations-polar-bears-protected.html#_fig02.
50. COSEWIC 2018; see also <https://www.newswire.ca/news-releases/government-of-canada-establishes-atlantic-seal-task-team-836204800.html> and <http://www.isdm-gdsi.gc.ca/csas-sccs/applications/publications/result-eng.asp?params=0&series=7&year=2019>.
51. <http://pbsg.npolar.no/en/status/populations/davis-strait.html>.
52. Obbard et al. 2010; Taylor et al. 2006.
53. Stapleton et al. 2012.
54. COSEWIC 2018, pp. 47–48; <http://pbsg.npolar.no/en/status/populations/foxe-basin.html>.
55. Derocher and Stirling 1995; Wiig et al. 1995.
56. Regehr et al. 2007.
57. Lunn et al. 2016; Stapleton et al. 2014; Durner et al. 2018. See also <http://pbsg.npolar.no/en/status/populations/western-hudson-bay.html> [accessed 27 January 2019].
58. Dyck et al. 2017.
59. Dyck et al. 2017, pp. 3, 37; COSEWIC 2018, pp. 49.
60. Kaufman 2019; Vanderhart 2019; Withrow, B. 2020. Climate change will make polar bear tourism more unpredictable. 9 January, *The Daily Beast*. <https://www.thedailybeast.com/climate-change-will-make-polar-bear-tourism-more-unpredictable>.
61. Stirling and Derocher 2012; <http://www.cbc.ca/news/multimedia/polar-bears-in-churchill-face-bleak-future-researchers-warn-1.4380568> [2 November 2017, Nick Lunn]; <http://www.upworthy.com/a-scientist-who-has-studied-polar-bears-for-34-years-is-starting-to-get-really-worried> [20 June 2017, Andrew Derocher]; <https://uphere.ca/articles/he-speaks-polar-bears> [1 February 2016, Ian Stirling].
62. Rose, D. (30 December 2018): 'Why all you've been told about these polar bears could be WRONG.' <https://www.dailymail.co.uk/news/article-6539067/Why-youve-told-polar-bears-WRONG-Inuits-different-story.html>.
63. Nunavut Polar Bear Co-Management Plan 2018. Also <https://www.highnorthnews.com/en/too-many-polar-bears>.
64. <http://pbsg.npolar.no/en/status/populations/western-hudson-bay.html>.
65. Lunn et al. 1998; <http://pbsg.npolar.no/en/status/populations/southern-hudson-bay.html>.
66. Obbard et al. 2006, 2008.
67. Obbard et al. 2015, 2016.
68. Obbard et al. 2018; Durner et al. 2018. See also https://www.canada.ca/en/environment-climate-change/services/biodiversity/maps-sub-populations-polar-bears-protected.html#_fig02.
69. Obbard et al. 2016.
70. COSEWIC 2018; <http://pbsg.npolar.no/en/status/populations/southern-hudson-bay.html>.
71. Aars et al. 2006, 2009.
72. Aars et al. 2009.
73. Aars et al. 2017, Table 3.
74. Aars et al. 2017.
75. Crockford 2017a.
76. <http://polarview.met.no/>.
77. Regehr et al. 2018.
78. Durner et al. 2018; See also <http://pbsg.npolar.no/en/status/populations/barents-sea.html> [accessed 27 Jan 2019].
79. Durner et al. 2018; See also <http://pbsg.npolar.no/en/status/populations/barents-sea.html>.
80. Matishov et al. 2014.
81. Wiig et al. 2015 supplement; Regehr et al. 2016.
82. Amstrup et al. 2007; Crockford 2017a.
83. Durner et al. 2018; <http://pbsg.npolar.no/en/status/populations/kara-sea.html> [accessed 27 Jan 2019].
84. Derocher et al. 1998.

85. Aars et al. 2006.
86. SJC personal archive of online PBSG status table updates.
87. Durner et al. 2018; <http://pbsg.npolar.no/en/status/populations/laptev-sea.html> [accessed 27 Jan 2019].
88. Wiig et al. 2015 supplement; Regehr et al. 2016.
89. Durner et al. 2018; Stern and Laidre 2016.
90. Crockford 2019b.
91. <http://pbsg.npolar.no/en/status/populations/laptev-sea.html>.
92. Aars et al. 2006:34; Belikov 1993; Wiig et al. 1995:24.
93. Obbard et al. 2010.
94. SJC personal archive of online PBSG status table updates; Durner et al. 2018; <http://pbsg.npolar.no/en/status/populations/chukchi-sea.html>.
95. Wiig et al. 2015 supplement; Regehr et al. 2016.
96. Regehr et al. 2018:2.
97. Regehr et al. 2018 supplementary data.
98. Derocher 1999; Derocher 2005; Ramsay and Stirling 1988; Derocher and Stirling 1995; Kolenosky and Prevett 1983; Stirling and Lunn 1997.
99. Rode et al. 2014; Rode et al. 2015b; Rode et al. 2018b.
100. <http://www.dailymail.co.uk/news/article-5110801/Polar-bears-scramble-mountain-feast-whale.html>.
101. Ovsyanikov 2010; Ovsyanikov and Menyushina 2015.
102. York 2019; see also <https://polarbearsinternational.org/news/article-research/life-on-wrangell-island/>.
103. Rode et al. 2015b.
104. Durner et al. 2018; AC SWG 2018; See also <https://arctic.ru/environmental/20180220/719437.html>.
105. Durner et al. 2006; Regehr et al. 2018; <https://www.noaa.gov/stories/unprecedented-2018-bering-sea-ice-loss-repeated-in-2019>.
106. Amstrup et al. 1986.
107. Amstrup et al. 2005; Durner et al. 2018.
108. Amstrup et al. 2007; Regehr et al. 2006; Regehr et al. 2010, Hunter et al. 2007, 2010.
109. Cherry et al. 2009; Harwood et al. 2012; Stirling 2002; Stirling et al. 2008; COSEWIC 2018.
110. Bromaghin et al. 2013; Bromaghin et al. 2015.
111. Durner et al. 2018; <http://pbsg.npolar.no/en/status/populations/southern-beaufort-sea.html>.
112. COSEWIC 2018, pg. 39.
113. COSEWIC 2018, pg. 40–41; Joint Secretariat 2017; Griswold et al. 2017; Regehr et al. 2006; see also <https://www.canada.ca/en/environment-climate-change/services/species-risk-public-registry/cosewic-assessments-status-reports/polar-bear-2018.html>.
114. Griswold et al. 2017; Joint Secretariat 2017, pg. 12.
115. <http://pbsg.npolar.no/en/status/populations/southern-beaufort-sea.html>.
116. COSEWIC 2018; Durner et al. 2018; Joint Secretariat 2015, 2017.
117. Stirling et al. 2011.
118. Durner et al. 2018; <http://pbsg.npolar.no/en/status/populations/northern-beaufort-sea.html>.
119. https://www.canada.ca/en/environment-climate-change/services/biodiversity/maps-sub-populations-polar-bears-protected.html#_fig02.
120. Joint Secretariat 2017; <http://pbsg.npolar.no/en/status/populations/northern-beaufort-sea.html>.
121. Larsen 1972; Lunn et al. 2002; see also Courtland 2008, Fig. 1.
122. SJC personal archive of online PBSG status table updates.
123. *'East Greenland appears to have a resident group of polar bears but the PBSG has never ventured an estimate of their abundance.'* 11 July 2014. <http://pbsg.npolar.no/en/status/pb-global-estimate.html> [accessed 16 Jan 2020].
124. Wiig et al. 2015 supplement; Regehr et al. 2016.
125. <http://www.cbc.ca/news/canada/north/east-greenland-polar-bears-1.4668180>.
126. Laidre et al. 2018b.
127. <http://arcticjournal.com/climate/773/hunters-5-polar-bears-0> [H. Martin, 10 July 2014].
128. <http://pbsg.npolar.no/en/status/populations/east-greenland.html>.
129. <http://pbsg.npolar.no/en/status/populations/arctic-basin.html>.
130. Durner and Amstrup 1993; van Meurs and Spletstoesser 2003; Ovsyanikov 2010; Todd et al. 1992.
131. COSEWIC 2018; Arrigo et al. 2012; Gosselin et al. 1997; Lee and Whitledge 2005; but see Pomeroy 1997.
132. Obbard et al. 2010; SWG 2016b; York et al. 2016.

133. SWG 2016a: 21; Taylor et al. 2008.
134. SWG 2016a: 14.
135. Durner et al. 2018; COSEWIC 2018, pp. 45. <http://pbsg.npolar.no/en/status/populations/kane-basin.html>.
136. Furnell and Schweinsburg 1984; Taylor et al. 2006.
137. COSEWIC 2018, pp. 42–43; <http://pbsg.npolar.no/en/status/populations/mclintock-channel.html>.
138. Taylor et al. 2002.
139. COSEWIC 2018; Pongracz 2014; Durner et al. 2018; <http://pbsg.npolar.no/en/status/populations/viscount-melville-sound.html>.
140. Vongraven and Peacock 2011.
141. Taylor et al. 2009.
142. Peacock et al 2013; Taylor and Lee 1995.
143. COSEWIC 2018, pp. 43; Dyck et al. 2017; Durner et al. 2018; <http://pbsg.npolar.no/en/status/populations/gulf-of-boothia.html>.
144. Lunn et al. 2002; Stirling et al. 1984; Taylor et al. 2008.
145. Honderich 2001.
146. COSEWIC 2018, pp. 44.
147. Durner et al. 2018; <http://pbsg.npolar.no/en/status/populations/lancaster-sound.html>.
148. Durner et al. 2018; <http://pbsg.npolar.no/en/status/populations/norwegian-bay.html>.
149. Taylor et al. 2008.
150. Paetkau et al. 1999; Malenfant et al. 2016.
151. Amstrup et al. 2007; Folger 2018; Wang and Overland 2012.
152. COSEWIC 2018, pp. 44–45; <http://pbsg.npolar.no/en/status/populations/norwegian-bay.html>.
153. https://www.canada.ca/en/environment-climate-change/services/biodiversity/maps-sub-populations-polar-bears-protected.html#_fig02.
154. Bromaghin et al. 2015; Burns et al. 1975; Harwood et al. 2012; Crockford 2017a; Stirling 2008.
155. IUCN PBSG 2019 and <http://pbsg.npolar.no/en/status/status-table.html> [accessed 27 Jan 2019].
156. Crockford 2018, note some errors in that version are corrected here; Crockford 2019b.
157. Aars et al. 2017.
158. SWG 2016b.
159. Dyck et al. 2017; Lunn et al. 2016; Regehr et al. 2007; Stapleton et al. 2014.
160. Amstrup et al. 2007, 2008; Wiig et al. 2015; Regehr et al. 2016.
161. This problem is expected to remain as more subpopulations are surveyed or resurveyed with newer methods.
162. Wiig et al. 2015; Regehr et al. 2016.
163. See also Crockford 2017a, Crockford 2019b.
164. Meier and Stewart 2019; Perovich et al. 2019.
165. https://scripps.ucsd.edu/programs/keelingcurve/wp-content/plugins/sio-bluemoon/graphs/mlo_one_year.png and <http://nsidc.org/arcticseaicenews/2019/03/arctic-sea-ice-maximum-ties-for-seventh-lowest-in-satellite-record/>.
166. Durner et al. 2006; Garner et al. 1990; USFWS 2010; Peacock et al. 2013.
167. Kaufman 2019a; Perovich et al. 2018, 2019; <https://climate.nasa.gov/news/2726/historic-low-sea-ice-in-the-bering-sea/> and <https://uaf-iarc.org/2018/04/09/new-summary-available-on-bering-strait-winter-2018-sea-ice-conditions/>. See also <http://nsidc.org/arcticseaicenews/2018/04/2018-winter-arctic-sea-ice-bering-down/> and <http://nsidc.org/arcticseaicenews/2019/04/spring-arrives-in-the-arctic/>.
168. Brown et al. 2011; Wendler et al. 2014. See also <http://nsidc.org/arcticseaicenews/2012/04/arctic-sea-ice-enters-the-spring-melt-season/>.
169. <http://nsidc.org/arcticseaicenews/2017/04/another-record-but-a-somewhat-cooler-arctic-ocean/> and <http://nsidc.org/arcticseaicenews/2018/04/2018-winter-arctic-sea-ice-bering-down/>.
170. Aars 2018; See also <http://www.mosj.no/en/fauna/marine/polar-bear.html>.
171. Stroeve et al. 2007, Stroeve et al. 2014.
172. <http://nsidc.org/arcticseaicenews/>.
173. While polar bears usually mate while on the sea ice from late March to early May during the intensive period of feeding on young seals (and rarely as late as June), they will also mate on land if it is close by, which suggests that sea ice is not strictly necessary for breeding (Laidre et al. 2013; Ramsay and Stirling 1986; Stirling et al. 1980b, 1984; Wiig and Thornassen 1992).
174. Obbard et al. 2016.
175. Lang et al. 2017; Perovich et al. 2019; Scott 2019; See also <https://www.climate.gov/news-features/featured-im->

- ages/2019-arctic-report-card-old-thick-ice-barely-survives-today%E2%80%99s-arctic and <https://www.livescience.com/arctic-ice-refuge-vanishing.html>.
176. Amstrup et al. 2011; Atwood et al. 2016a; Durner et al. 2009; Stirling 1997.
 177. SWG 2016.
 178. Pagano et al. 2018.
 179. DeMaster 1980; Bromaghin et al. 2015; Ramseier et al. 1975; Stirling 2002, Stirling and Lunn 1997; but see Rode et al. 2018a, 2018b.
 180. Bromaghin et al. 2015; Burns et al. 1975; Cherry et al. 2009; DeMaster 1980; Harwood et al. 2012, 2015; Pilfold et al. 2012, 2015; Rode et al. 2010, 2014; Smith 1987; Stirling 1997, 2002; Stirling et al. 1975a, 1975b, 1980b, 1981, 1982, 1985, 1988, 1993, 2008; Stirling and Lunn 1997.
 181. <https://news.nationalgeographic.com/2018/02/polar-bears-starve-melting-sea-ice-global-warming-study-beaufort-sea-environment/>.
 182. Crockford 2017a; Crockford and Geist 2018.
 183. Beaver 2019; Bromaghin et al. 2015; USFWS 2013.
 184. DeMaster 1980; Bromaghin et al. 2015; Ramseier et al. 1975; Stirling 2002, Stirling and Lunn 1997.
 185. Crockford 2015; Derocher et al. 2004; Laidre et al. 2008; Vongraven et al. 2012 .
 186. Stirling et al. 1982:21.
 187. Amstrup et al. 2007; Durner et al. 2007, 2009; Pilfold et al. 2017; Pongracz and Derocher 2007.
 188. Cronin et al. 2014; Vibe 1965, 1967.
 189. Crockford 2012b.
 190. <https://www.thegwpf.com/was-the-younger-dryas-cooling-event-caused-by-cosmic-impact-after-all/>.
 191. Moore et al. 2017; Young et al. 1997.
 192. Cronin and Cronin 2015; Sha et al. 2016; Stein et al. 2017b.
 193. Regehr et al. 2016.
 194. Stern and Laidre (2016) calculated similar metrics using a threshold of 50% ice cover, which is presumed to be ideal polar bear habitat, but the overall trends are the same.
 195. Aars et al. 2017; Obbard et al. 2016; Crockford 2019b.
 196. Kaufman 2019b; 'Brian Keating: Polar bears in Churchill Manitoba' (13 November 2017, CBC Radio episode 300312418) <http://www.cbc.ca/player/play/1095183939998> and <https://twitter.com/AEDerocher/status/1144015795598454784>. See also <https://polarbearscience.com/2017/11/13/w-hudson-bay-freeze-up-one-of-earliest-since-1979-not-closer-to-average/> and <http://polarbearscience.com/2018/11/10/w-hudson-bay-freeze-up-earlier-than-average-for-2nd-year-in-a-row-polar-bear-hunt-resumes/> and <http://polarbearscience.com/2019/09/05/western-hudson-bay-polar-bears-in-great-shape-after-five-good-sea-ice-seasons/>.
 197. <http://polarbearscience.com/2019/09/05/western-hudson-bay-polar-bears-in-great-shape-after-five-good-sea-ice-seasons/>.
 198. Polar Bears International 2019; See also <https://twitter.com/AEDerocher/status/1207333275619823616> and <https://twitter.com/AEDerocher/status/1200445698337988608> and <http://polarbearscience.com/2019/09/05/western-hudson-bay-polar-bears-in-great-shape-after-five-good-sea-ice-seasons/>.
 199. Stirling et al. 1999; Stirling and Parkinson 2006. See also <https://www.cbc.ca/news2/background/polarbears/> and <https://pubs.usgs.gov/fs/1997/fs113-97/>.
 200. 'Polar bears return to the ice' (10 November 2017, Polar Bears International) <https://polarbearsinternational.org/news/article-polar-bears/polar-bears-returning-to-the-ice/>; 'Back on the sea ice!' (20 November 2018, Polar Bears International), <https://polarbearsinternational.org/news/article-polar-bears/back-on-the-sea-ice/> .
 201. Castro de la Guardia et al. 2017; Cherry et al. 2013; Obbard et al. 2015, 2016.
 202. Castro de la Guardia 2017.
 203. Stirling et al. 1977.
 204. For 2018, PB Alert Program Weekly Activity Report for the week of 5–11 November 2018 at <http://churchill.ca/p/polar-bear-stats> and author archive; for 2017, <https://polarbearscience.com/2017/11/13/w-hudson-bay-freeze-up-one-of-earliest-since-1979-not-closer-to-average/> and Canadian Ice Service archive <https://iceweb1.cis.ec.gc.ca/Archive/page1.xhtml?lang=en>; see also a report from Churchill polar bear guide Kelsey Eliasson (12 November 2017) at https://www.facebook.com/polarbearblog/?hc_ref=ARQD2mYGm9mpDT2GsWVuKS1_kSCUIdYtuFvikFe-6VfTjd4tk5cepn7LVUAMohcEDmEc&fref=nf and CBC radio interview 'Brian Keating: Polar Bears in Churchill Manitoba' (13 November 2017) at <http://www.cbc.ca/player/play/1095183939998>; Polar Bear Alert Program report for 20–26 November 2017 at <http://churchill.ca/p/polar-bear-stats> and author archive.
 205. According to the Polar Bear Alert Program report for 11–17 November 2019, there was enough ice to release all bears from the holding facility on 13 November 2019; See <http://churchill.ca/p/polar-bear-stats> and <https://twitter.com/TownofChurchill/status/1196473808057700352>.

206. PBI 2019.
207. Castro de la Guardia et al. 2017; Lunn et al. 2016; Regehr et al. 2016; Stern and Laidre 2016.
208. <https://polarbearsinternational.org/news/article-polar-bears/western-hudson-bay-polar-bears/>.
209. Obbard et al. 2016.
210. Brown et al. 2018; Thiemann et al. 2008.
211. Atwood et al. 2016b; Herreman and Peacock 2013; Miller et al. 2006; Miller et al. 2015; Rode et al. 2015a; Rogers et al. 2015; See also <http://www.dailymail.co.uk/news/article-5110801/Polar-bears-scramble-mountain-feast-whale.html>.
212. Laidre et al. 2018d. Stein et al. 2017a. See also <https://www.nationalgeographic.com/environment/2018/10/polar-bears-eat-whale-meat-climate-change-sea-ice-loss/> and <https://www.washington.edu/news/2018/10/09/polar-bears-gorged-on-whale-carcasses-to-survive-past-warm-periods-but-strategy-wont-suffice-as-climate-warms/> and <http://polarbearscience.com/2018/10/10/new-paper-provides-no-evidence-that-polar-bears-ate-whale-carcasses-to-survive-eemian-interglacial/>.
213. Ferguson et al. 2019; Nowak 2003.
214. Smith 1987; Smith and Hammill 1981; Smith et al. 1991.
215. Aars et al. 2017.
216. Burns 1970; Crockford et al. 2007; Crockford and Frederick 2011; Davis et al. 2008; Fedoseev 1975; Finley et al. 1983; Wiig et al. 1999.
217. Aars et al. 2017; Descamps et al. 2017; Fauchald et al. 2014.
218. Hammill and Smith 1991.
219. Obbard et al. 2016; Whiteman et al. 2015.
220. Kelly et al. 2010; Cameron et al. 2010.
221. USFWS 2012a--b.
222. COSEWIC 2018; Kovacs 2016b; Lowry 2016.
223. Crawford et al. 2015; Rode et al. 2018b.
224. Crawford and Quakenbush 2013; USFWS 2012a--b.
225. Adam et al. 2019; Eurich 2019.
226. Keartes, S. 2019; State of Alaska et al. 2019.
227. Laidre et al. 2013; Laidre et al. 2018c; Smith and Stirling 2019; Thiemann et al. 2008.
228. DFO 2012, 2014; Kovacs 2015.
229. Stenson 2014; Stenson et al. 2015.
230. Sergeant 1991:56.
231. Greenham 2019; <https://www.fish-nl.ca/harpseals> [Nov. 2018]; <https://www.newswire.ca/news-releases/government-of-canada-establishes-atlantic-seal-task-team-836204800.html> [August 2019]. and <http://vocm.com/news/dfo-to-count-harp-seal-population-near-nl-this-spring/> [April 2017].
232. Smith and Stirling 2019.
233. Stenson 2014.
234. <http://www.iucnredlist.org/details/6204/0> and Kovacs 2016a.
235. Lowry 2015; MacCracken et al. 2017; USFWS 2017.
236. <http://climatecasechart.com/case/center-for-biological-diversity-v-zinke/>.
237. CBC 2019; Eurich 2019; Joling 2018.
238. Crockford 2019g; Kochnev 2002; Parfitt 2019; and <https://www.bbc.co.uk/programmes/articles/4zh2Dd3JC8g-prNZcGY6BbHB/walrus-on-the-edge>.
239. <https://news.nationalgeographic.com/2017/12/polar-bear-starving-arctic-sea-ice-melt-climate-change-spd/>.
240. SWG 2016b; Rode et al. 2018b.
241. Crockford 2018b; <https://nationalpost.com/news/canada/what-everybody-got-wrong-about-that-viral-video-of-a-starving-polar-bear> and <https://www.theglobeandmail.com/opinion/is-fake-news-okay-if-the-cause-is-good/article37290997/>.
242. National Geographic 2018. <https://www.nationalgeographic.com/magazine/2018/08/explore-through-the-lens-starving-polar-bear-photo/> See also <https://www.dailysabah.com/environment/2018/08/05/national-geographic-admits-lying-to-its-readers-about-the-dying-polar-bear> and <https://www.dailytelegraph.com.au/blogs/tim-blair/bear-polacaust-not-happening-again-as-usual/news-story/5a50a7bc60febdc81d37d138edd2dc6a> and <https://www.dailymail.co.uk/news/article-6018447/National-Geographic-admits-no-evidence-polar-bear-video-dying-climate-change.html>.
243. Mittermeier 2018; <https://www.nationalgeographic.com/magazine/2018/08/explore-through-the-lens-starving-polar-bear-photo/>.

244. Obbard et al. 2016; Peacock et al. 2012; Rode et al. 2014, 2018b; SGW 2016.
245. Lunn et al 2016:1315; Stirling and Derocher 2012:2697.
246. Obbard et al. 2015, 2016.
247. Derocher et al. 1992.
248. Derocher et al. 1992.
249. Obbard et al. 2018.
250. Stirling et al. 1999:296; Stirling and Parkinson 2006:265.
251. Derocher and Stirling 2012; Regehr et al. 2007.
252. Pilfold et al. 2016.
253. <https://www.cbc.ca/player/play/2499432823> [see the interview at 28:00 minutes]
254. Bechshoft et al. 2016; Castro de la Guardia et al. 2017; Cherry et al. 2013, 2016; Derocher and Stirling 1995; Hutchins 2019; Lunn et al. 2016; McCall et al. 2015; Obbard et al. 2016; Pilfold et al. 2016, 2017; Sciullo et al. 2016; Viengkone et al. 2016.
255. Hutchins 2019.
256. Derocher and Stirling 1995; Stirling et al. 1999.
257. Beaver 2019.
258. <http://www.mosj.no/en/fauna/marine/polar-bear.html>.
259. Doupé et al. 2007; Pongracz et al. 2017.
260. Crockford 2018a; See also http://www.nunatsiaqonline.ca/stories/article/65674exotic_bear_harvested_in_nunavut_was_a_blonde_grizzly/ and <https://www.science101.com/polar-bears-and-grizzlies-have-created-the-pizzly-bear/>.
261. <https://www.nationalgeographic.com/magazine/2018/01/arctic-wildlife-sea-ice/>. and <https://www.newscientist.com/article/mg23731640-600-the-survivors-is-climate-change-really-killing-polar-bears/>.
262. <https://roaring.earth/when-species-collide-pizzlies-and-grolar-bears/>.
263. Sonne 2010:468.
264. Sonne et al. 2015.
265. Dietz et al. 2013a, 2013b; Gabrielson et al. 2015; McKinney et al. 2013; Sonne 2010; Sonne et al. 2015.
266. Liu et al. 2018; <https://www.sciencedaily.com/releases/2018/12/181203115435.htm>. and <https://www.cbc.ca/news/canada/north/polar-bear-contaminants-study-1.4935613>.
267. Routti et al. 2019.
268. Monnett and Gleason 2006; Pilfold et al. 2017.
269. Pilfold et al. 2017.
270. https://www.washingtonpost.com/news/speaking-of-science/wp/2016/04/21/melting-arctic-ice-is-forcing-polar-bears-to-swim-for-more-than-a-week-without-rest/?utm_term=.392a416ffcdd.
271. Durner et al. 2011; reexamined by Griffen 2018.
272. Derocher and Stirling 1995.
273. Lone et al. 2018.
274. Stirling and van Meurs 2015; Lønø 1970.
275. Olson et al. 2017; Rode et al. 2018b; Stern and Laidre 2016.
276. Rode et al. 2018a.
277. Amstrup et al. 2006; Bromaghin et al. 2015; Crockford 2017; Harwood et al. 2012, 2015; Nyugen et al. 2017; Stirling et al. 2008.
278. Atwood et al. 2016b; Olson 2017:213.
279. Atwood et al. 2016b; Heereman and Peacock 2013; Rode et al. 2015a; Rogers et al. 2015.
280. Amstrup 2018; <https://polarbearsinternational.org/news/article-polar-bears/arctic-national-wildlife-refuge/>. and <https://www.nytimes.com/2018/12/03/us/alaska-oil-drilling-polar-bears.html> and <https://www.motherjones.com/environment/2018/12/anwr-polar-bears-trump/> and <https://polarbearsinternational.org/news/article-polar-bears/arctic-refuge-dens-at-risk/>.
281. Amstrup 1993; Fischbach et al. 2007; Stirling and Andriashek 1992.
282. Amstrup and Gardner 1994; Gardner et al. 1990.
283. Atwood et al. 2016b; Heereman and Peacock 2013; Miller et al. 2015; Rogers et al. 2015; Schliebe et al. 2008.
284. Amstrup and Gardner 1994; Stirling et al. 1977b.
285. An employee was mauled by a bear at the Imperial Oil exploration site in January 1975 and the bear was later shot and killed (Montreal Gazette, 8 January 1975, pg. 2: 'Man mauled by polar bear'); in August 2011, a bear was shot by a security guard at a BP oil field, see <https://polarbearsinternational.org/news/article-polar-bears/polar-bear->

death-at-oil-field-investigated/.

286. <https://www.epmag.com/prudhoe-bay-once-lifetime-discovery-779816>.

287. Fischbach et al. 2007; National Research Council 2003, pp 103–104.

288. Amstrup 1993.

289. Truett 1993.

290. Amstrup 2019; see also <https://polarbearsinternational.org/news/article-polar-bears/threats-to-polar-bear-denning-area/> and <https://www.youtube.com/watch?v=lQ0Is70E7Hg&feature=youtu.be>.

291. <https://www.alaskapublic.org/2020/01/01/polar-bear-protections-delayed-oil-exploration-in-the-arctic-refuge-a-new-federal-study-shows-how-companies-could-still-move-forward/> and <https://www.cbc.ca/news/canada/north/critics-gear-up-for-anwr-lease-sale-1.5338200>.

292. Obbard et al. 2015; Stapleton et al. 2016; SWG 2016b:316, 325.

293. Regehr et al. 2018.

294. Regehr et al. 2018 supplementary data.

295. Derocher 1999; Derocher 2005; Ramsay and Stirling 1988; Derocher and Stirling 1995; Kolenosky and Prevet 1983; Stirling and Lunn 1997.

296. 'Polar bears in peril: the bleak future of Churchill bears,' *The National*, CBC, 3 December 2018 <https://www.cbc.ca/news/thenational/polar-bears-in-peril-the-bleak-future-of-the-churchill-bears-in-depth-1.4931279>.

297. <https://polarbearsinternational.org/news/article-research/triplets-in-churchill> and <https://www.churchillwild.com/polar-bear-triplets-highlight-summer-at-seal-river-heritage-lodge>.

298. <http://www.mosj.no/en/fauna/marine/polar-bear.html>.

299. Aars 2015; Aars 2018; Aars et al. 2017; Barr 1995; Chernova et al. 2014; Derocher et al. 2002; Descamps et al. 2017; Durner et al. 2018; Fauchald et al. 2014; Larsen 1972; Wiig 1998.

300. Escajeda et al. 2018.

301. Rode et al. 2018a; Olsen et al. 2017.

302. Laidre et al. 2018a.

303. DFO 2012; Laidre and Stern 2016; Sergeant 1976.

304. Burns et al. 1975; Ramseier et al. 1975; Smith and Stirling 1978; Stirling et al. 1975a, b.

305. Vibe 1965, 1967.

306. Atwood et al. 2016b; Herreman and Peacock 2013; McKinney et al. 2017a; Miller et al 2006; Rode et al. 2015a; Rogers et al. 2015.

307. Rode et al. 2015a.

308. Derocher et al. 2000; Gormezano and Rockwell 2013a, 2013b; Iles et al. 2013; Iverson et al. 2014; Tartu et al. 2016.

309. Johnson et al. 2017.

310. Durner and Amstrup 1995.

311. Peacock et al. 2015; Malefant et al. 2016.

312. Paetkau et al. 1999.

313. Stirling et al. 1981; Stirling 1997; Taylor et al. 2001.

314. Taylor et al. 2001:704.

315. Lindqvist et al. 2010; Miller et al. 2012.

316. Cronin et al. 2014.

317. <https://www.adn.com/our-alaska/article/dna-study-pushes-back-date-divergence-polar-brown-bears/2014/04/01/>.

318. Cronin and Cronin 2015.

319. Crockford 2012, 2014.

320. Abbitt and Scott 2001.

321. Cox 2018; see also <https://www.adn.com/our-alaska/article/dna-study-pushes-back-date-divergence-polar-brown-bears/2014/04/01/>.

322. Aguillar et al. 2004; Frasier et al. 2013; Hoelzel et al. 1993; Kaeffer et al. 2007; Lehman 1998:R723–724; Lindqvist et al. 2010; Weber et al. 2004.

323. Rinker et al. 2019.

324. Wilder et al. 2017.

325. Oddly, no supplementary data is provided to show which records of attacks were included in the study, and no information is provided about how to access the database.

326. e.g. <https://www.adn.com/arctic/2017/07/11/as-sea-ice-gets-scarcer-polar-bear-attacks-on-people-become-more-frequent/>.

327. Stirling 1974; Pilfold et al. 2014b, 2019.
328. Anonymous 1976:11.
329. Truett 1993.
330. <http://www.dailymail.co.uk/news/article-2684735/I-tried-gouge-polar-bears-eyes-Trip-leader-Norway-expedition-Eton-schoolboy-tragically-killed-tells-horror-night-time-attack.html>.
331. Fleck and Herrero 1988; Gjertz et al. 1993; Gjertz and Persen 1987; International Human-Bear Conflicts Workshop 2009; Stenhouse et al. 1988.
332. Crockford 2015c; http://www.pressherald.com/2013/09/02/bear-attack-victim-thought-dude-youre-going-to-die_2013-09-02/.
333. <https://www.ktoo.org/2019/01/15/polar-bear-encounter-reported-in-arctic-village-many-miles-south-of-normal-range/>.
334. <https://www.telegraph.co.uk/news/earth/wildlife/12189745/Hungry-polar-bears-go-on-food-rampage-in-Russia.html> and <https://www.dailymail.co.uk/news/article-3486681/Craving-Junk-food-Group-hungry-polar-bears-caught-foraging-bin-construction-site-Russian-Arctic.html>.
335. <http://siberiantimes.com/other/others/news/hungry-polar-bear-arrives-in-industrial-norilsk-after-walking-1500-km-inland-in-search-of-food> and <https://www.reuters.com/article/us-russia-polar-bear/exhausted-polar-bear-wanders-into-siberian-city-idUSKCN1TJ21N> and <https://www.telegraph.co.uk/news/2019/06/18/polar-bear-roams-russian-city-hundreds-miles-natural-habitat/>.
336. <http://icepeople.net/2017/01/17/alert-polar-bear-tracks-spotted-at-unis-early-tuesday-morning-storm-making-monitoring-animals-difficult/>.
337. Aars 2018, Aars et al. 2017; Derocher et al. 2011.
338. <http://www.newsinenglish.no/2018/03/27/polar-bears-return-to-an-arctic-island/>.
339. <https://svalbardposten.no/bjornoya-na-ogsa-med-bjorn/19.10820> and <http://polarbearsience.com/2019/07/31/polar-bear-spotted-on-bear-island-barents-sea-this-winter-for-the-first-time-in-8-years/>.
340. <http://icepeople.net/2019/12/26/polar-bear-in-downtown-longyearbyen-bear-spotted-between-kroa-and-svalbardbutikken-on-wed-morning-before-officials-chase-it-out-of-town/> and <http://icepeople.net/2019/12/29/bear-at-cabins-in-bjorndalen-governor-after-abandoning-helicopter-chase-due-to-weather-flies-out-again-sunday-morning-when-bear-seen-in-populated-area-near-town/> and <http://icepeople.net/2020/01/01/polar-bear-shot-officials-kill-bear-at-4-a-m-wednesday-after-it-visited-longyearbyen-multiple-times-governor-says-no-other-practical-solution-possible/> and <https://www.tv2.no/a/11092798/>.
341. <http://www.cbc.ca/news/canada/north/polar-bear-inukjuak-quebec-cabin-1.4004735>.
342. Amstrup 2003.
343. http://www.nunatsiaqonline.ca/stories/article/65674nunavik_community_receives_some_unwelcome_guests/.
344. <http://polarbearsience.com/2018/03/07/polar-bear-ashore-in-puvirnituk-ne-hudson-bay-over-the-weekend/>.
345. <https://www.cbc.ca/news/canada/north/igloolik-hunter-charges-kill-polar-bear-cub-1.5022763>.
346. <https://polarbearsience.com/2017/04/22/sea-ice-off-newfoundland-thickest-ever-yet-another-polar-bear-comes-ashore/> and <https://polarbearsience.com/2017/04/03/east-coast-crawling-with-polar-bears-since-early-march-thanks-to-the-pack-ice/>.
347. <http://www.cbc.ca/news/canada/newfoundland-labrador/ice-north-east-coast-newfoundland-canadian-coast-guard-1.4131418>.
348. Crockford 2019b; Honderich 1991; Packard 1886; Stirling and Kiliaan 1980; Smith et al. 1975; and http://www.thestar.com/news/canada/2012/04/06/polar_bear_encounters_on_the_rise_in_newfoundland_and_labrador.html.
349. <http://www.cbc.ca/news/canada/newfoundland-labrador/pack-ice-polar-bears-1.4065930>.
350. <http://www.cbc.ca/news/canada/newfoundland-labrador/polar-bear-roaming-around-st-lunaire-griquet-1.4564520>.
351. <http://www.lportepilot.ca/news/regional/polar-bear-spotted-in-elliston-192130/>.
352. <http://www.cbc.ca/news/canada/newfoundland-labrador/polar-bear-red-bay-labrador-1.4569025>.
353. <http://www.northernpen.ca/news/polar-bear-sightings-continue-194734/>.
354. <http://www.thetelegram.com/news/local/polar-bear-sighting-on-fogo-island-193316/>.
355. <http://vocm.com/news/polar-bear-sighting-in-bonavista-north/>.
356. <https://www.ctvnews.ca/canada/polar-bear-hitches-ride-on-iceberg-visits-coastal-newfoundland-town-1.3968600>.
357. <http://www.thewesternstar.com/news/polar-bears-late-june-visits-to-st-anthony-unusual-223309/>.
358. <http://www.theaurora.ca/news/polar-bear-removed-from-makkovik-224262/>.
359. <http://vocm.com/news/one-of-two-polar-bears-relocated-from-near-makkovik/>.
360. <https://www.thetelegram.com/news/regional/public-advisory-polar-bear-warning-issued-for-black-tickle->

nl-area-284514/ and <https://www.thestar.com/news/canada/2019/03/01/coastal-labrador-on-alert-after-polar-bears-sighted-roaming-through-town.html> and <https://www.cbc.ca/news/canada/newfoundland-labrador/polar-bear-warning-labrador-1.5038065>.

361. <https://www.cbc.ca/news/canada/newfoundland-labrador/black-tickle-batteau-polar-bear-encounter-1.5101275>.

362. <https://www.cbc.ca/news/canada/newfoundland-labrador/natuashish-photographer-polar-bears-walrus-1.4594172>.

363. <http://vocm.com/news/polar-bear-spotted-near-lanse-amour/> and <https://www.cbc.ca/news/canada/montreal/slow-the-down-there-s-a-polar-bear-blanc-sablon-que-residents-on-high-alert-1.5147019>.

364. <http://vocm.com/news/polar-bear-enjoying-the-sights-in-bonavista-north/> and <https://www.facebook.com/joey.winter.90/posts/2341426152556366>.

365. <https://vocm.com/news/polar-bear-photos-emerge-after-recent-sightings-on-the-island/>.

366. <https://www.cbc.ca/news/canada/newfoundland-labrador/polar-bear-at-sea-1.5125520>.

367. <https://www.cbc.ca/news/canada/newfoundland-labrador/polar-bear-fleur-de-lys-1.5143352>.

368. <https://vocm.com/news/confirmed-polar-bear-sighting-near-cooks-harbour/>.

369. International Ice Patrol in the North Atlantic 2017, 2018, 2019.

370. <http://www.cbc.ca/news/canada/newfoundland-labrador/n-l-seeks-ei-extensions-due-to-pack-ice-1.667701> and <http://www.cbc.ca/news/canada/newfoundland-labrador/feds-fund-compensation-program-for-ice-stricken-fishermen-1.664160> and <http://www.cbc.ca/news/canada/newfoundland-labrador/davis-strait-polar-bears-ice-decline-1.4077164>.

371. Crockford 2019b; <http://www.cbc.ca/news/canada/newfoundland-labrador/pack-ice-polar-bears-1.4065930> and <https://www.cbc.ca/news/canada/newfoundland-labrador/bear-guard-training-labrador-1.5076835>.

372. Honderich 1991.

373. Peacock et al. 2013; Durner et al. 2018.

374. DFO 2012, 2014; Kovacs 2015; Stenson 2014; <https://www.theguardian.com/world/2018/may/24/canada-polar-bears-labrador-rigolet-seal-hunt>.

375. Clark 2003; Wilder et al. 2017.

376. Kearney 1989; Stirling et al. 1977a; <https://www.cbc.ca/news/canada/north/polar-bear-management-arvi-at-1.4904164>.

377. <http://cphpost.dk/news/polar-bear-attacks-helicopter-in-greenland.html> and <https://www.nationalgeographic.com/environment/2018/07/polar-bears-summit-station-greenland-ice-sheet-news/> and <https://nunavutnews.com/nunavut-news/rankin-man-shoots-marauding-polar-bear/> and <http://polarbears-science.com/2018/11/07/polar-bears-waiting-for-ice-on-russian-coast-of-chukchi-sea-threaten-village-residents/>.

378. <https://thebarentsobserver.com/en/arctic/2019/02/declares-emergency-polar-bears-invades-military-town> and <https://www.straitstimes.com/world/europe/aggressive-polar-bears-invading-russian-arctic-archipelago>.

379. <https://www.dailymail.co.uk/news/article-6687731/State-emergency-declared-50-polar-bears-invade-Russian-town.html> and <https://www.dailymail.co.uk/news/article-6695603/Polar-bears-try-break-buildings-animal-invasion-Russian-town-continues.html>.

380. <https://www.cbc.ca/radio/asithappens/as-it-happens-wednesday-edition-1.5017658/siberian-town-under-siege-as-dozens-of-hungry-polar-bears-invade-1.5017660> and <https://mashable.com/article/polar-bears-invade-russia-island-climate-change/> and https://motherboard.vice.com/en_us/article/j57gmb/dozens-of-polar-bears-overtake-russian-island-and-cause-state-of-emergency and <https://phys.org/news/2019-02-polar-invasion-climate-human-wildlife-conflictsworse.html> but see <https://thebarentsobserver.com/en/ecology/2019/02/well-fed-polar-bears-are-not-stuck-novaya-zemlya-due-climate-change-expert-says>.

381. <http://tass.com/economy/1045282> and <https://www.rferl.org/a/russia-polar-bear-arctic/29777997.html>.

382. Amstrup et al. 1986; Ovsyanikov 2010; Ovsyanikov and Menyushina 2015; Regehr et al. 2018; Rode et al. 2018a.

383. Fischbach et al. 2016; also <https://www.sciencebase.gov/catalog/item/57bf650ce4b0f2f0ceb75bdc>.

384. <https://www.dailymail.co.uk/news/article-7763113/Russian-village-siege-FIFTY-SIX-polar-bears.html> and <https://siberiantimes.com/ecology/others/news/56-hungry-polar-bear-besiege-village-in-chukotka/> and <https://siberiantimes.com/other/others/news/flares-used-to-scare-away-63-polar-bears-besieging-a-remote-russian-village/> and <https://www.thetimes.co.uk/article/climate-change-means-a-polar-bear-may-be-around-next-corner-6zb9899gd>.

385. <https://www.thetimes.co.uk/article/climate-change-means-a-polar-bear-may-be-around-next-corner-6zb9899gd>.

386. <ftp://sidads.colorado.edu/DATASETS/NOAA/G02186/png/4km/2019/>.

387. <https://polarbears-science.com/2019/11/11/western-hudson-bay-freeze-up-earlier-than-average-for-1980s-for-the-third-year-in-a-row/>.

388. <https://www.dailymail.co.uk/news/article-7771263/Rangers-fire-flares-try-scare-away-63-polar-bears-descended-Russian-village.html> and <https://siberiantimes.com/other/others/news/flares-used-to-scare-away-63-polar-bears-besieging-a-remote-russian-village/> and <https://siberiantimes.com/other/others/news/25-polar-bears-plus-cubs-besiege-village-of-ryrkaypiy-in-chukotka/>.

389. Crockford 2019c, d, e, g; <http://siberiantimes.com/ecology/others/news/village-besieged-by-polar-bears-as-hundreds-of-terrorised-walruses-fall-38-metres-to-their-deaths/> and <https://earth.gizmodo.com/a-freak-walrus-slaughter-in-siberia-reminds-us-how-clim-1819802967> and <https://www.rt.com/russia/468725-polar-bear-rt-crew/> and <https://www.bbc.co.uk/programmes/articles/4zh2Dd3JC8gprNZcGY6BbHB/walrus-on-the-edge>; Fischbach et al. 2016 database states that in 2011, at least 123 walrus were found dead at Cape Schmidt due to trampling and falls from the cliff, with 'polar bears playing a role'.

390. Rode et al. 2015b.

391. Atwood et al. 2016b; Herreman and Peacock 2013; Miller et al. 2006; Miller et al. 2015; <https://www.adn.com/alaska-news/wildlife/2019/08/10/polar-bear-encounters-in-kaktovik-arent-new-but-theyre-happening-a-bit-earlier-than-last-year/> and <http://www.dailymail.co.uk/news/article-2436882/The-poster-boys-climate-change-thrive-icy-Arctic-Polar-bears-defy-concerns-extinction.html>.

392. http://nunatsiaq.com/stories/article/65674polar_bears_involved_in_naujaat_attack_were_all_healthy_gn_says.

393. http://www.nunatsiaqonline.ca/archives/nunavut990730/nvt90716_01.html.

394. Derocher and Stirling 1992; Stirling and Lunn 1997; Stirling et al. 1999.

395. Fleck and Herrero 1988; Gjertz et al. 1993; Herrero and Fleck 1990; Stenhouse et al. 1988; Truett 1993; Wilder et al. 2017.

396. Stirling et al. 2004; PB Alert Program Weekly Activity Report, author archive; and <http://churchill.ca/p/polar-bear-stats> and <http://polarbearscience.com/2018/07/19/new-information-on-the-fatal-polar-bear-attack-at-arviat-western-hudson-bay/> and <https://twitter.com/AEDerocher/status/887035084326305792>.

397. <http://polarbearscience.com/2018/07/19/new-information-on-the-fatal-polar-bear-attack-at-arviat-western-hudson-bay/>.

398. http://nunatsiaq.com/stories/article/65674nunavut_wildlife_officials_investigate_illegal_polar_bear_deaths/.

399. <https://nunavutnews.com/nunavut-news/naujaat-man-mauled-to-death-by-polar-bear/> and <https://www.cbc.ca/news/canada/north/polar-bear-kimmirut-nunavut-death-1.4803481>.

400. Fleck and Herrero 1988; Herrero and Fleck 1990; Wilder et al. 2017.

401. Herrero and Fleck 1990.

402. Dickie 2018; Rose 2018; see also <https://globalnews.ca/news/4331445/sea-ice-polar-bear-kills-father/> and <http://blogs.discovermagazine.com/d-brief/2018/08/03/declining-sea-ice-may-be-driving-an-uptick-in-polar-bear-encounters/#.XFyLUKByiUk>.
http://nunatsiaq.com/stories/article/65674anger_and_grief_hit_nunavut_community_following_polar_bear_attack/.

403. Regehr et al. 2007.

404. Kearney 1989; Stirling et al. 1977a; <https://www.cbc.ca/archives/entry/operation-bearlift-saves-churchills-polar-bears> [from 1971] and <https://www.theguardian.com/world/2019/feb/13/churchill-canada-polar-bear-capital>.

405. Stirling et al. 1977.

406. Calvert et al. 1986, pg. 19 and 24; PB Alert Program Weekly Activity Report, author archive; and <http://churchill.ca/p/polar-bear-stats> and <https://www.cbc.ca/player/play/2499432823> ['The Politics of Polar Bears' from 2014]

407. <https://www.highnorthnews.com/en/polar-bear-attacked-greenland-hunters>.

408. Laidre et al. 2020.

409. <http://www.seatrade-cruise.com/news/news-headlines/bremen-guard-in-stable-condition-after-polar-bear-shot-dead-in-spitsbergen-attack.html>.

410. <https://www.washingtonpost.com/news/morning-mix/wp/2018/07/30/killing-of-polar-bear-that-attacked-cruise-employee-on-remote-arctic-island-sparks-debate/>.

411. <https://www.nbcnews.com/science/environment/did-cruise-ship-guards-have-kill-polar-bear-experts-say-n895796>.

412. for example, see <https://www.telegraph.co.uk/news/2018/07/30/polar-bear-shooting-tells-us-everything-wrong-selfie-driven/> and <https://abcnews.go.com/International/polar-bears-death-raises-questions-sustainable-tourism-arctic/story?id=56936004> and <https://www.tvnz.co.nz/one-news/world/morons-outrage-over-polar-bear-shot-and-killed-cruise-company-guard>.

413. <https://www.cbc.ca/news/canada/north/polar-bear-management-arviat-1.4904164> and <https://www.dailymail.co.uk/news/article-6539067/Why-youve-told-polar-bears-WRONG-Inuits-different-story.html>.

414. Nunavut Polar Bear Co-Management Plan Draft, November 2018; Crockford 2019a, b; Harvey et al. 2018; Rajan and Tol 2018; <https://www.cbc.ca/news/canada/north/polar-bear-management-arviat-1.4904164> and <https://>

www.theguardian.com/world/2018/nov/13/polar-bear-numbers-canadian-arctic-inuit-controversial-report and <https://nunavutnews.com/nunavut-news/inuit-western-science-far-apart-on-polar-bear-issues/> and <https://nunatsiaq.com/stories/article/meet-our-newsmaker-of-the-year-the-polar-bear/> and <https://www.theguardian.com/world/2018/nov/13/polar-bear-numbers-canadian-arctic-inuit-controversial-report> and <https://nunavutnews.com/nunavut-news/inuit-western-science-far-apart-on-polar-bear-issues/> and <https://e360.yale.edu/features/as-polar-bear-attacks-increase-in-warming-arctic-a-search-for-solutions> and <https://polarbearsinternational.org/news/article-polar-bears/western-hudson-bay-polar-bears/> and <https://www.cbc.ca/news/thenational/polar-bears-in-peril-the-bleak-future-of-the-churchill-bears-in-depth-1.4931279> and <https://www.theguardian.com/environment/2018/nov/23/slow-arctic-freeze-raises-risk-of-polar-bear-extinction-say-scientists> and <https://nunatsiaq.com/stories/article/meet-our-newsmaker-of-the-year-the-polar-bear/>.

415. <http://norwaytoday.info/news/polar-bear-broke-warehouse-building-hotel-svalbard/> and <https://www.basecampexplorer.com/stories/spitsbergen/waking-up-at-isfjord-radio-with-a-special-kind-of-drop-in-guest/>.

416. <http://icepeople.net/2018/10/21/intruding-with-impunity-polar-bear-has-broken-into-at-least-10-cabins-near-ny-alesund-since-july-governor-says-thats-no-reason-to-relocate-it/>.

417. <http://icepeople.net/2018/09/07/briefs-from-svalbardposten-for-the-week-of-september-4-2018/>.

418. <http://icepeople.net/2019/09/11/fierce-fall-yet-more-cabins-ransacked-by-polar-bear-field-research-cancelled-near-longyearbyen-due-to-bear-visits/> and <http://icepeople.net/2019/09/08/friday-night-frights-polar-bear-slaughters-raft-and-damages-motorboat-leaving-two-men-stranded-at-fredheim/> and <http://icepeople.net/2019/08/22/summer-reruns-polar-bear-again-visits-cabin-area-near-longyearbyen-where-sightings-have-occurred-in-recent-days-as-well-as-past-years/> and <http://icepeople.net/2019/08/09/bears-of-summer-yet-another-campsite-vacated-after-getting-visit-from-polar-bear-who-resists-being-scared-away/>.

419. <https://www.thestar.com/news/canada/2019/12/31/polar-bear-warning-issued-after-sightings-near-northern-newfoundland-town.html>.

420. Crockford 2019a, b.

421. Crockford 2019a, b; Hamilton and Derocher 2019.

422. COSEWIC 2018 ('Total Abundance' section); <https://www.canada.ca/en/environment-climate-change/services/species-risk-public-registry/cosewic-assessments-status-reports/polar-bear-2018.html>.

423. Greenham 2019; <https://www.fish-nl.ca/harpseals> [Nov. 2018]; <https://www.newswire.ca/news-releases/government-of-canada-establishes-atlantic-seal-task-team-836204800.html> [August 2019] and <http://vocm.com/news/dfo-to-count-harp-seal-population-near-nl-this-spring/> [April 2017]

424. <https://mashable.com/feature/polar-bears-churchill-population-decline/> and <https://www.macleans.ca/to-kill-polar-bear/>.

425. Castro de la Guardia et al. 2017; Lunn et al. 2016.

426. Crockford 2019b; <https://mashable.com/feature/polar-bears-churchill-population-decline/> and <https://www.macleans.ca/to-kill-polar-bear/>.

427. <http://www.mosj.no/en/fauna/marine/polar-bear.html>.

428. AC SWG 2018; Regehr et al. 2018; Rode et al. 2015b; Rode et al. 2018b.

429. Amstrup 2019; Beaver 2019; Bromaghin et al. 2015; Pagano et al. 2018; <https://www.theguardian.com/world/2019/sep/29/polar-bears-arctic-sea-ice-environment> and <https://www.mirror.co.uk/news/world-news/exhausted-polar-bears-cling-life-20875630>.

430. <https://siberiantimes.com/other/others/news/flares-used-to-scare-away-63-polar-bears-besieging-a-remote-russian-village/> and <https://www.cbc.ca/radio/asithappens/as-it-happens-wednesday-edition-1.5017658/siberian-town-under-siege-as-dozens-of-hungry-polar-bears-invade-1.5017660>.

431. <https://www.thetimes.co.uk/article/climate-change-means-a-polar-bear-may-be-around-next-corner-6zb-9899gd> and <https://www.treehugger.com/animals/russian-village-being-overrun-polar-bears.html>.

432. Fischbach et al. 2016 database; <https://en.wikipedia.org/wiki/Ryrkaypiy>.

433. https://en.wikipedia.org/wiki/Belushya_Guba.

434. <https://www.thesun.co.uk/news/7507206/russian-port-polar-bears-siege/> and <https://thebarentsobserver.com/en/2015/10/life-dikson> and <https://www.telegraph.co.uk/news/2019/05/26/russias-arctic-towns-prepare-polar-bear-invasions-sea-ice-melts/> and <https://en.wikipedia.org/wiki/Amderma>.

435. <https://en.wikipedia.org/wiki/Arviat> and <https://www.dailymail.co.uk/news/article-6539067/Why-youve-told-polar-bears-WRONG-Inuits-different-story.html> and <https://nns1.com/kivalliq-news/not-time-for-emotional-response-says-mla/> and https://www.vice.com/en_ca/article/bjdkb8/rogue-polar-bears-are-putting-the-strain-on-bear-guards-in-canadas-arctic.

436. Lunn and Stirling 1985; Stirling et al. 1977a.

437. <https://www.bbc.com/news/world-europe-50677161>.

438. ACIA 2005; Amstrup et al. 2007.

439. Crockford 2017a, 2019b.
440. Perovich et al. 2019; Online at <https://www.arctic.noaa.gov/Report-Card/Report-Card-2019>.
441. Walsh et al. 2017.
442. <https://theconversation.com/in-the-path-of-the-polar-bears-what-its-like-to-be-an-arctic-scientist-47060>.
443. Amstrup 2003; Derocher et al. 2002; Durner and Amstrup 1996; Hammill and Smith 1991; Knudsen 1978; Pilfold et al. 2015; Stirling 1975a, 1975b; Stirling and Archibald 1977; Stirling and Øritsland 1995.

About the Global Warming Policy Foundation

The Global Warming Policy Foundation is an all-party and non-party think tank and a registered educational charity which, while openminded on the contested science of global warming, is deeply concerned about the costs and other implications of many of the policies currently being advocated.

Our main focus is to analyse global warming policies and their economic and other implications. Our aim is to provide the most robust and reliable economic analysis and advice. Above all we seek to inform the media, politicians and the public, in a newsworthy way, on the subject in general and on the misinformation to which they are all too frequently being subjected at the present time.

The key to the success of the GWPF is the trust and credibility that we have earned in the eyes of a growing number of policy makers, journalists and the interested public. The GWPF is funded overwhelmingly by voluntary donations from a number of private individuals and charitable trusts. In order to make clear its complete independence, it does not accept gifts from either energy companies or anyone with a significant interest in an energy company.

Views expressed in the publications of the Global Warming Policy Foundation are those of the authors, not those of the GWPF, its trustees, its Academic Advisory Council members or its directors.

THE GLOBAL WARMING POLICY FOUNDATION

Director

Benny Peiser

Honorary President

Lord Lawson

BOARD OF TRUSTEES

Terence Mordaunt (Chairman)

Lord Lilley

Dr Jerome Booth

Charles Moore

Chris Gibson-Smith

Baroness Nicholson

Kathy Gyngell

Graham Stringer MP

Professor Michael Kelly

Lord Turnbull

Dr Ruth Lea

ACADEMIC ADVISORY COUNCIL

Professor Christopher Essex (Chairman)

Professor Ross McKittrick

Sir Samuel Brittan

Professor Robert Mendelsohn

Sir Ian Byatt

Professor Garth Paltridge

Dr John Constable

Professor Ian Plimer

Professor Vincent Courtillot

Professor Gwythian Prins

Professor Freeman Dyson

Professor Paul Reiter

Christian Gerondeau

Dr Matt Ridley

Professor Larry Gould

Sir Alan Rudge

Professor Ole Humlum

Professor Nir Shaviv

Professor Terence Kealey

Professor Henrik Svensmark

Bill Kininmonth

Professor Anastasios Tsonis

Professor Deepak Lal

Professor Fritz Vahrenholt

Professor Richard Lindzen

Dr David Whitehouse

RECENT GWPF REPORTS

10	Whitehouse	The Global Warming Standstill
11	Khandekar	The Global Warming-Extreme Weather Link
12	Lewis and Crok	Oversensitive
13	Lewis and Crok	A Sensitive Matter
14	Montford and Shade	Climate Control: Brainwashing in Schools
15	De Lange and Carter	Sea-level Change: Living with Uncertainty
16	Montford	Unintended Consequences of Climate Change Policy
17	Lewin	Hubert Lamb and the Transformation of Climate Science
18	Goklany	Carbon Dioxide: The Good News
19	Adams	The Truth About China
20	Laframboise	Peer Review: Why Scepticism is Essential
21	Constable	Energy Intensive Users: Climate Policy Casualties
22	Lilley	£300 Billion: The Cost of the Climate Change Act
23	Humlum	The State of the Climate in 2016
24	Curry et al.	Assumptions, Policy Implications and the Scientific Method
25	Hughes	The Bottomless Pit: The Economics of CCS
26	Tsonis	The Little Boy: El Niño and Natural Climate Change
27	Darwall	The Anti-development Bank
28	Booker	Global Warming: A Case Study in Groupthink
29	Crockford	State of the Polar Bear Report 2017
30	Humlum	State of the Climate 2017
31	Darwall	The Climate Change Act at Ten
32	Crockford	State of the Polar Bear Report 2018
33	Svensmark	Force Majeure: The Sun's Role in Climate Change
34	Humlum	State of the Climate 2018
35	Peiser (ed)	The Impact of Wind Energy on Wildlife and the Environment
36	Montford	Green Killing Machines
37	Livermore	Burnt Offering: The Biomess of Biomass
38	Kelly	Decarbonising Housing: The Net Zero Fantasy
39	Crockford	State of the Polar Bear Report 2019

For further information about the Global Warming Policy Foundation, please visit our website at www.thegwpf.org.

The GWPF is a registered charity, number 1131448.

